KM 0+020.08

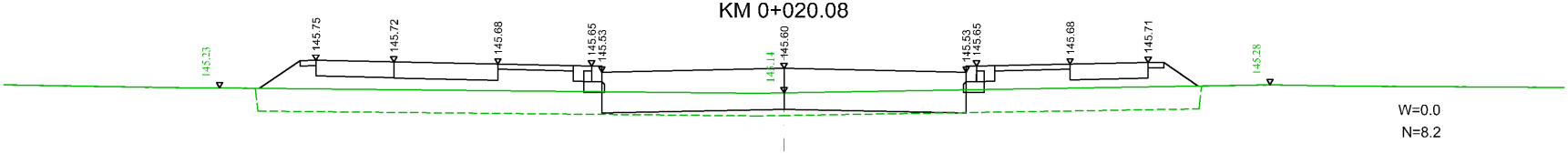
145.23
145.75
145.72
145.68
145.65
145.53
145.14
145.60
145.53
145.65
145.68
145.71
145.28

W=0.0
N=8.2
H=8.2
P=1.7

KM 0+040.10

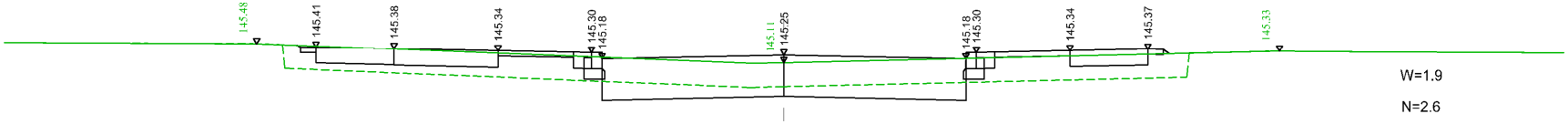
145.48
145.41
145.38
145.34
145.30
145.18
145.11
145.25
145.18
145.30
145.34
145.37
145.33

W=1.9
N=2.6
H=7.8
P=0.2

KM 0+060.28

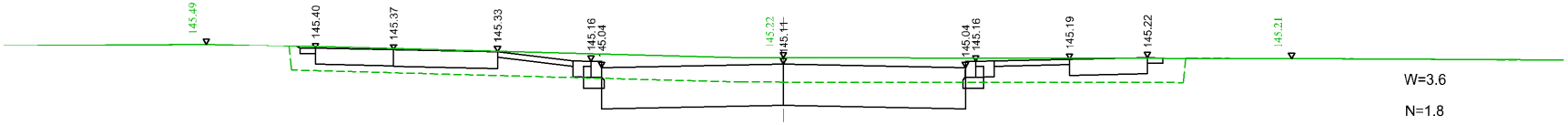
145.49
145.40
145.37
145.33
145.16
145.04
145.22
145.11
145.04
145.16
145.19
145.22
145.21

W=3.6
N=1.8
H=7.7
P=0.1

KM 0+080.11

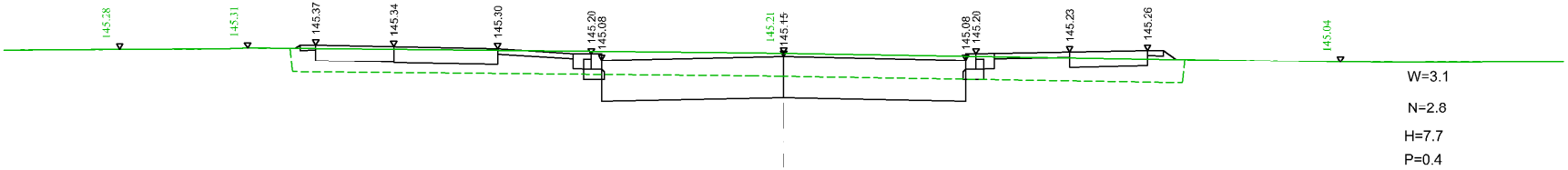
145.28
145.31
145.37
145.34
145.30
145.20
145.08
145.21
145.15
145.08
145.20
145.23
145.26
145.04

W=3.1
N=2.8
H=7.7
P=0.4

KM 0+100.11

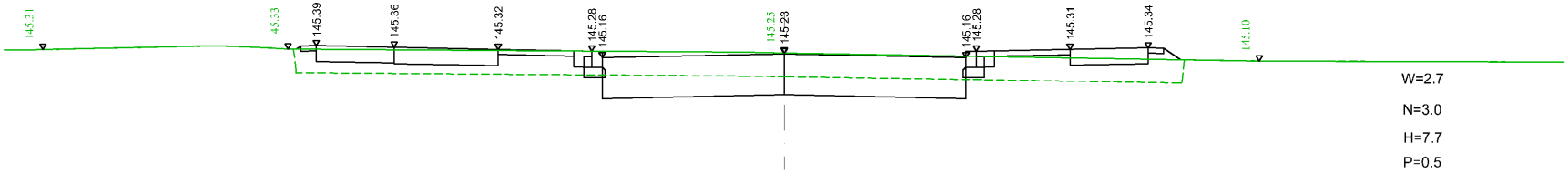
145.31
145.33
145.39
145.36
145.32
145.28
145.16
145.25
145.23
145.16
145.28
145.31
145.34
145.10

W=2.7
N=3.0
H=7.7
P=0.5

KM 0+120.18

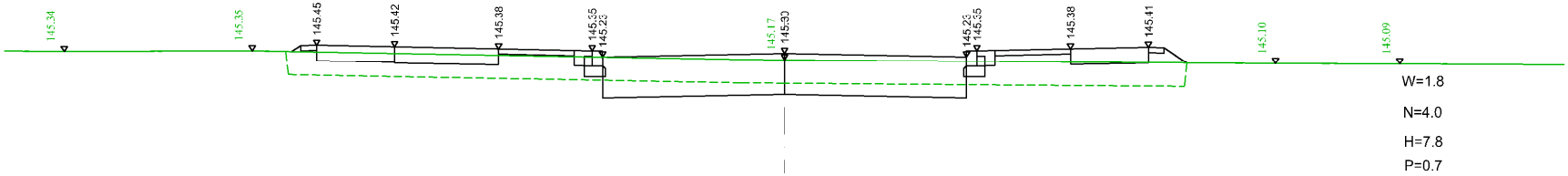
145.34
145.35
145.45
145.42
145.38
145.35
145.23
145.17
145.30
145.23
145.35
145.38
145.41
145.10
145.09

W=1.8
N=4.0
H=7.8
P=0.7

KM 0+140.16

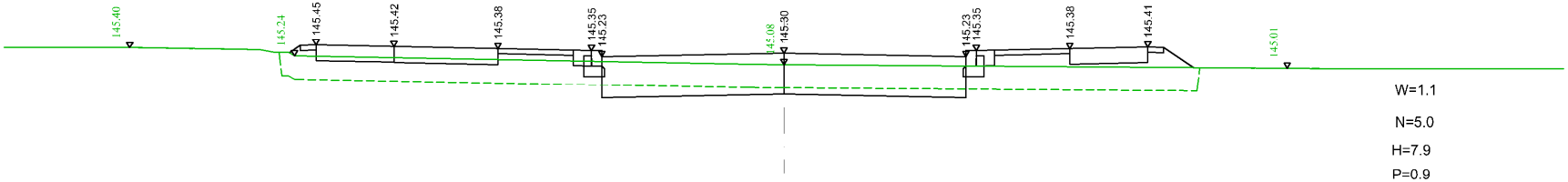
145.40
145.24
145.45
145.42
145.38
145.35
145.23
145.08
145.30
145.23
145.35
145.38
145.41
145.01

W=1.1
N=5.0
H=7.9
P=0.9

KM 0+180.22

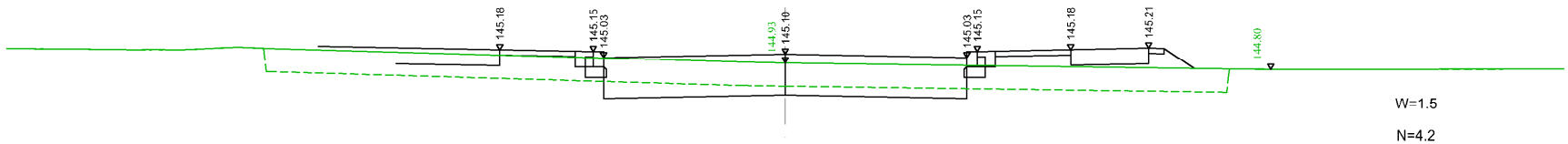
145.18
145.15
145.03
144.93
145.10
145.03
145.15
145.18
145.21
144.80

W=1.5

N=4.2

H=8.4

P=0.8

KM 0+200.27

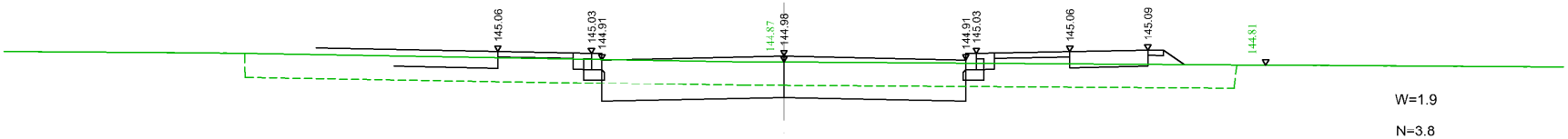
145.06
145.03
144.91
144.87
144.98
144.91
145.03
145.06
145.09
144.81

W=1.9

N=3.8

H=8.6

P=0.7

KM 0+220.30

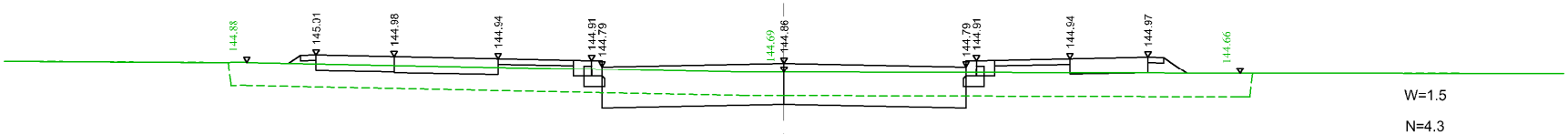
144.88
145.01
144.98
144.94
144.91
144.79
144.69
144.86
144.79
144.91
144.94
144.97
144.66

W=1.5

N=4.3

H=8.8

P=0.8

KM 0+240.36

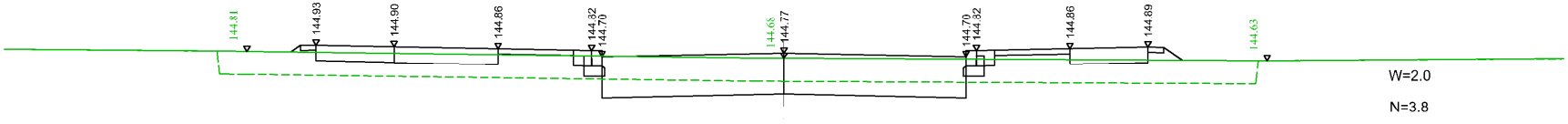
144.81
144.93
144.90
144.86
144.32
144.70
144.68
144.77
144.70
144.32
144.86
144.89
144.63

W=2.0

N=3.8

H=9.0

P=0.6

KM 0+260.24

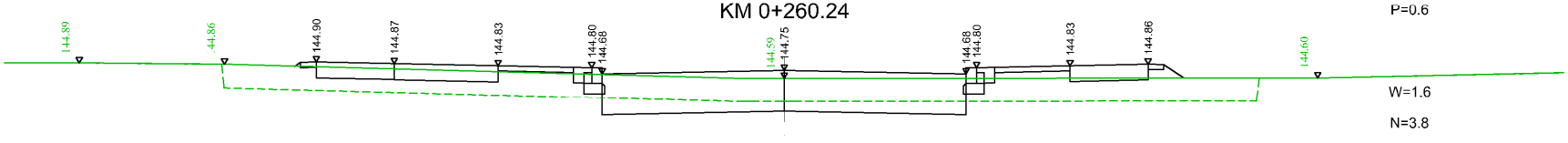
144.89
44.86
144.90
144.87
144 83
144.80
144.68
144.59
144.75
144.68
144.80
144 83
144.86
144.60

W=1.6

N=3.8

H=9.0

P=0.6

KM 0+280.30

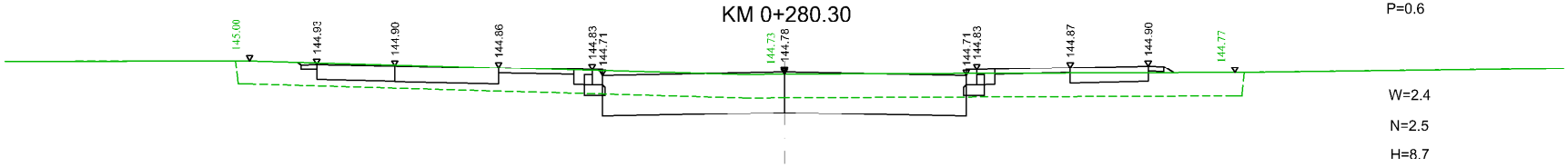
145.00
144.93
144.90
144.86
144.83
144.71
144.73
144.78
144.71
144.83
144.87
144.90
144.77

W=2.4

N=2.5

H=8.7

P=0.3

KM 0+300.14

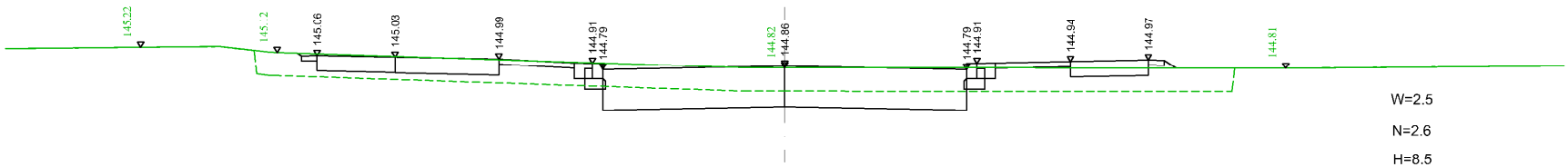
145.22
145.2
145.06
145.03
144.99
144.91
144.79
144.82
144.86
144.79
144.91
144.94
144.97
144.81

W=2.5

N=2.6

H=8.5

P=0.4

KM 0+320.18

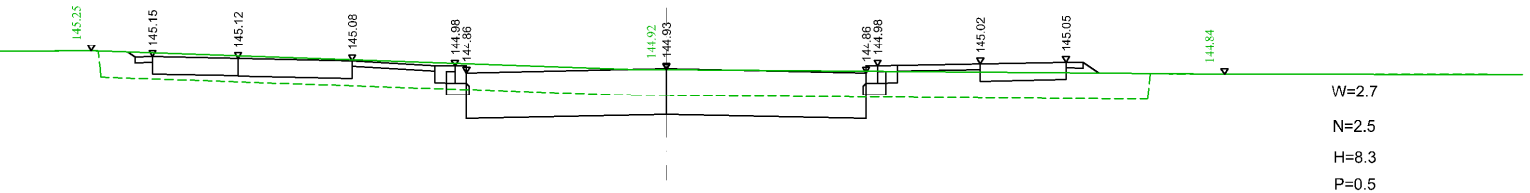
145.25
145.15
145.12
145.08
144.98
144.86
144.92
144.93
144.86
144.98
145.02
145.05
144.84

W=2.7

N=2.5

H=8.3

P=0.5

KM 0+340.28

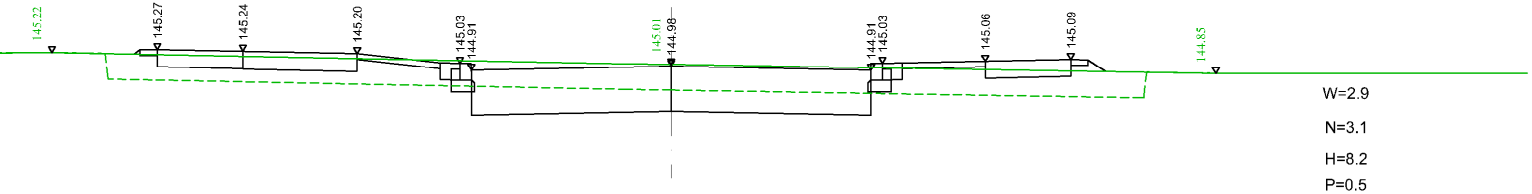
145.22
145.27
145.24
145.20
145.03
144.91
145.01
144.98
144.91
145.03
145.06
145.09
144.85

W=2.9

N=3.1

H=8.2

P=0.5

KM 0+360.31

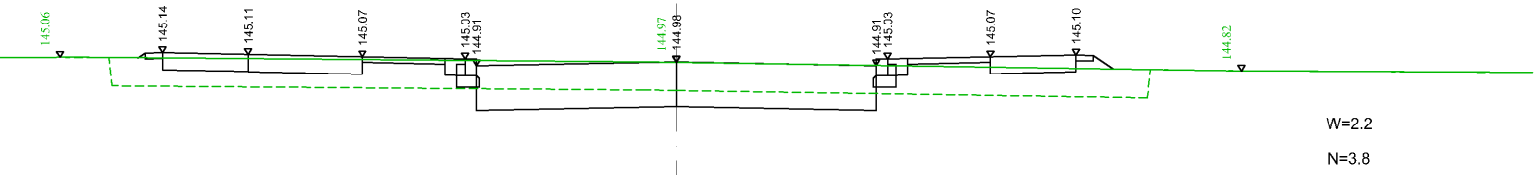
145.06
145.14
145.11
145.07
145.33
144.91
144.97
144.98
144.91
145.33
145.07
145.10
144.82

W=2.2

N=3.8

H=9.1

P=0.6

KM 0+380.31

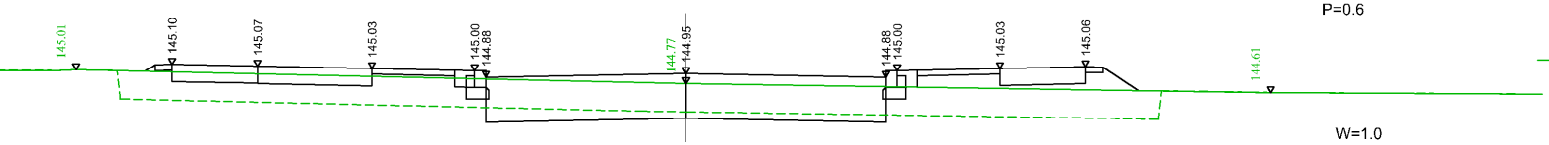
145.01
145.10
145.07
145.03
145.00
144.88
144.77
144.95
144.88
145.00
145.03
145.06
144.61

W=1.0

N=5.1

H=9.1

P=0.9

KM 0+400.31

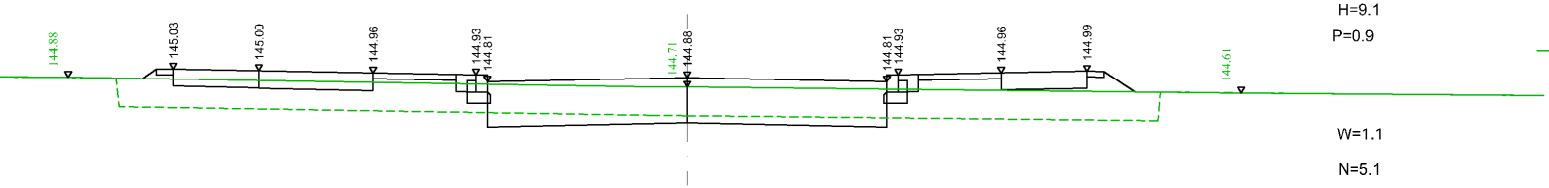
144.88
145.03
145.03
144.96
144.93
144.81
144.71
144.88
144.81
144.93
144.96
144.99
144.61

W=1.1

N=5.1

H=9.1

P=0.9

KM 0+420.27

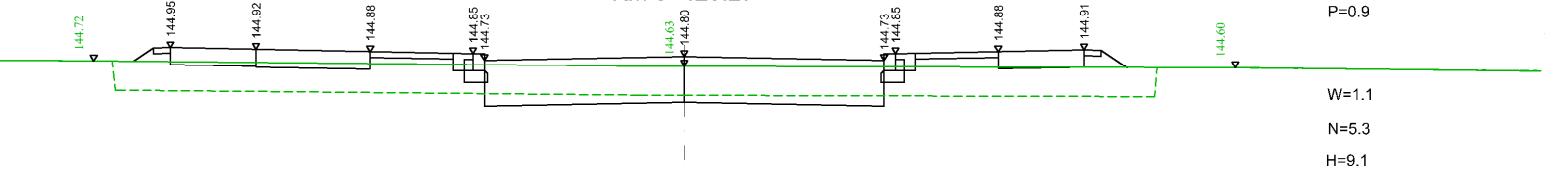
144.72
144.95
144.92
144.88
144.65
144.73
144.63
144.83
144.73
144.65
144.88
144.91
144.60

W=1.1

N=5.3

H=9.1

P=0.9

KM 0+440.30

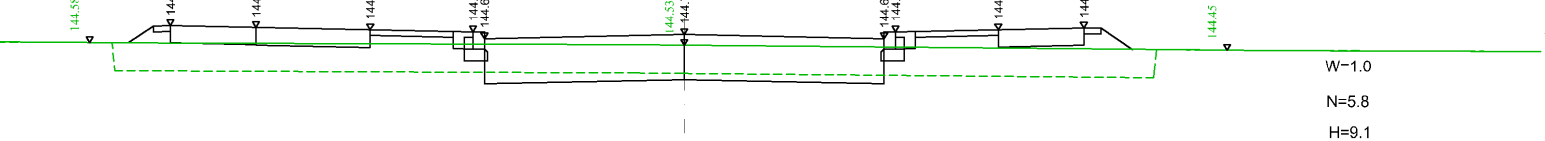
144.58
144.87
144.84
144.80
144.77
144.65
144.53
144.75
144.65
144.77
144.80
144.83
144.45

W=1.0

N=5.8

H=9.1

P=1.1

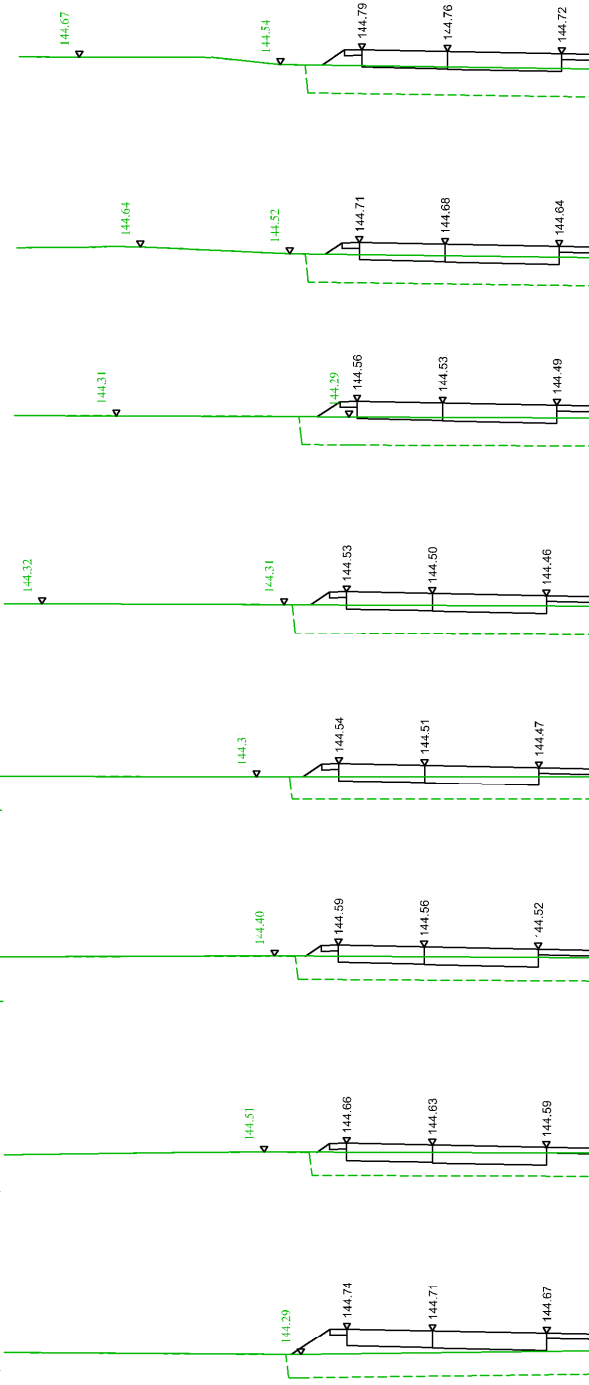
144.67
144.54
144.79
144.76
144.72
144.64
144.52
144.71
144.68
144.64
144.31
144.29
144.56
144.53
144.49
144.32
144.31
144.53
144.50
144.46
144.3
144.54
144.51
144.47
144.40
144.59
144.56
144.52
144.51
144.66
144.63
144.59
144.29
144.74
144.71
144.67

KM 0+460.27

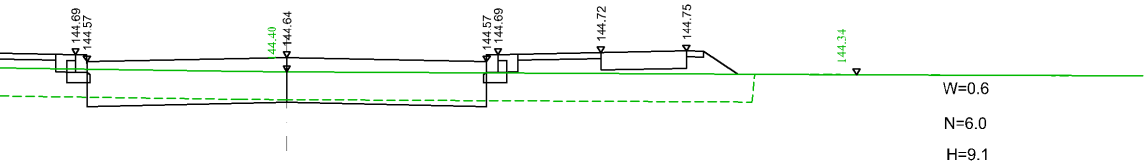
144.69
144.57
144.40
144.64
144.57
144.69
144.72
144.75
144.34

W=0.6

N=6.0

H=9.1

P=1.1

KM 0+480.18

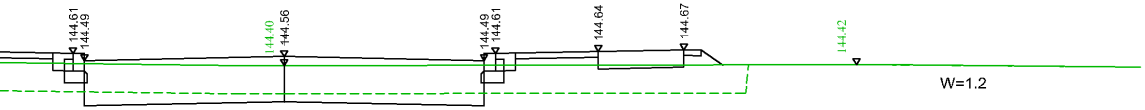
144.61
144.49
144.40
144.56
144.49
144.61
144.64
144.67
144.42

W=1.2

N=4.9

H=9.0

P=0.8

KM 0+520.24

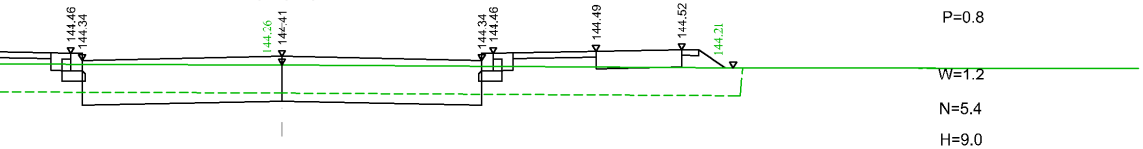
144.46
144.34
144.26
144.41
144.34
144.46
144.49
144.52
144.21

W=1.2

N=5.4

H=9.0

P=1.0

KM 0+540.28

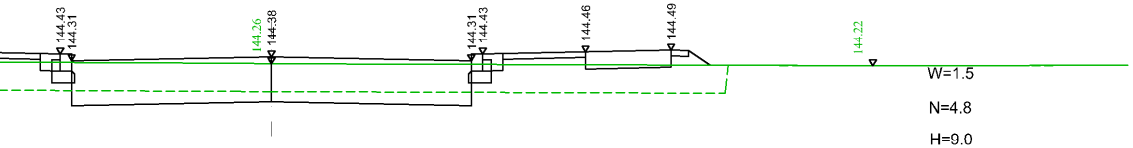
144.43
144.31
144.26
144.38
144.31
144.43
144.46
144.49
144.22

W=1.5

N=4.8

H=9.0

P=0.8

KM 0+560.33

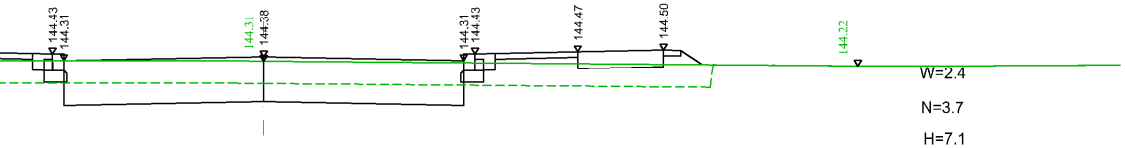
144.43
144.31
144.31
144.38
144.31
144.43
144.47
144.50
144.22

W=2.4

N=3.7

H=7.1

P=0.8

KM 0+580.30

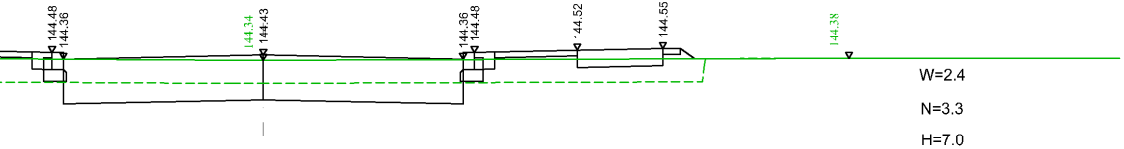
144.48
144.36
144.34
144.43
144.36
144.48
144.52
144.55
144.38

W=2.4

N=3.3

H=7.0

P=0.6

KM 0+600.32

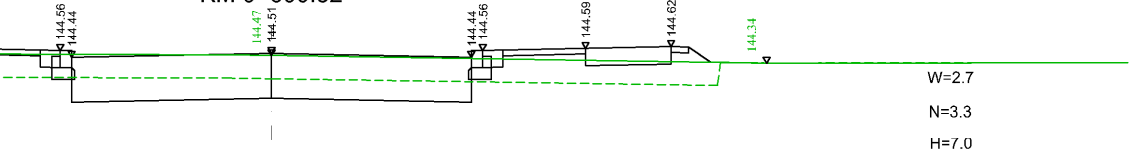
144.56
144.44
144.47
144.51
144.44
144.56
144.59
144.62
144.34

W=2.7

N=3.3

H=7.0

P=0.7

KM 0+620.25

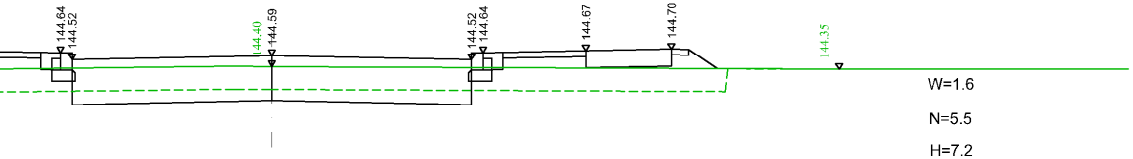
144.64
144.52
144.40
144.59
144.52
144.64
144.67
144.70
144.35

W=1.6

N=5.5

H=7.2

P=1.4

KM 0+640.40

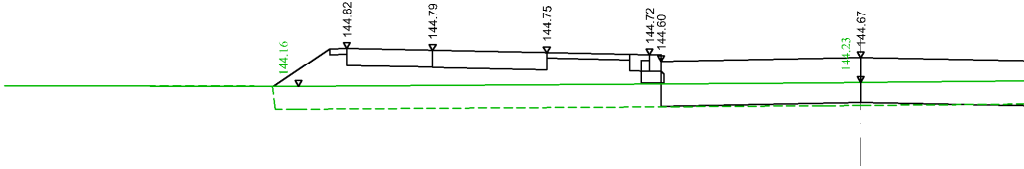
144.16
144.82
144.79
144.75
144.72
144.60
144.23
144.67

KM 0+660.23

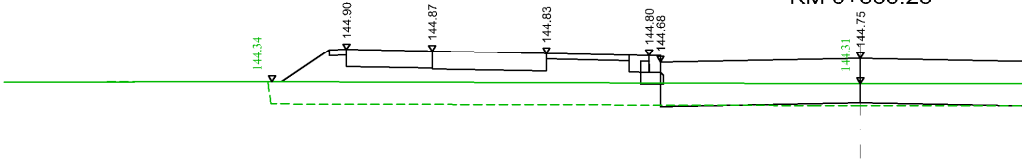
144.34
144.90
144.87
144.83
144.80
144.68
144.31
144.75

KM 0+680.25

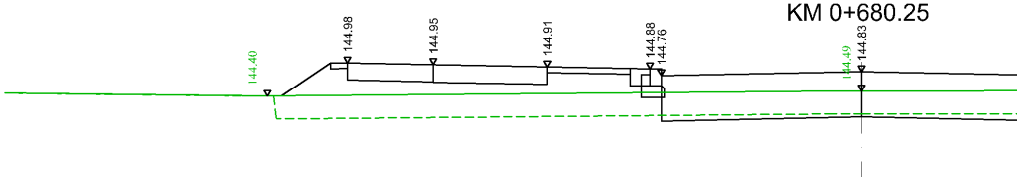
144.40
144.98
144.95
144.91
144.88
144.76
144.49
144.83

KM 0+700.28

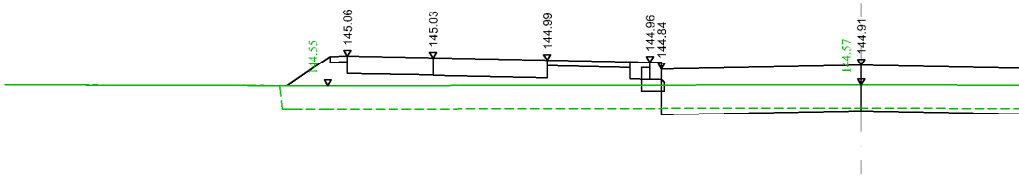
144.55
145.06
145.03
144.99
144.96
144.84
144.57
144.91

KM 0+720.44

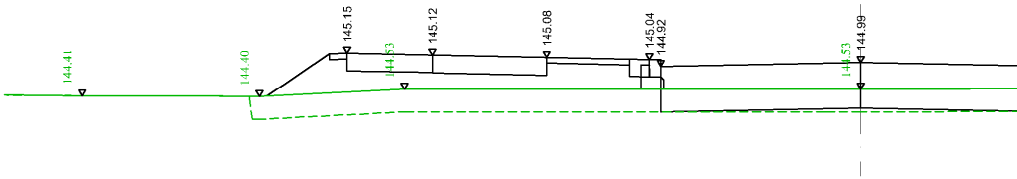
144.41
144.40
145.15
144.53
145.12
145.08
145.04
144.92
144.53
144.99

KM 0+740.26

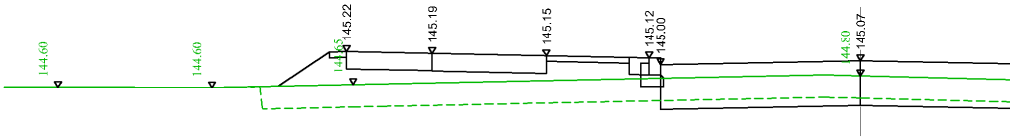
144.60
144.60
144.65
145.22
145.19
145.15
145.12
145.00
144.80
145.07

KM 0+760.50

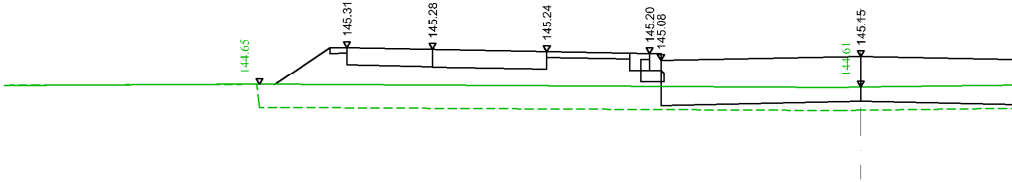
144.65
145.31
145.28
145.24
145.20
145.08
144.61
145.15

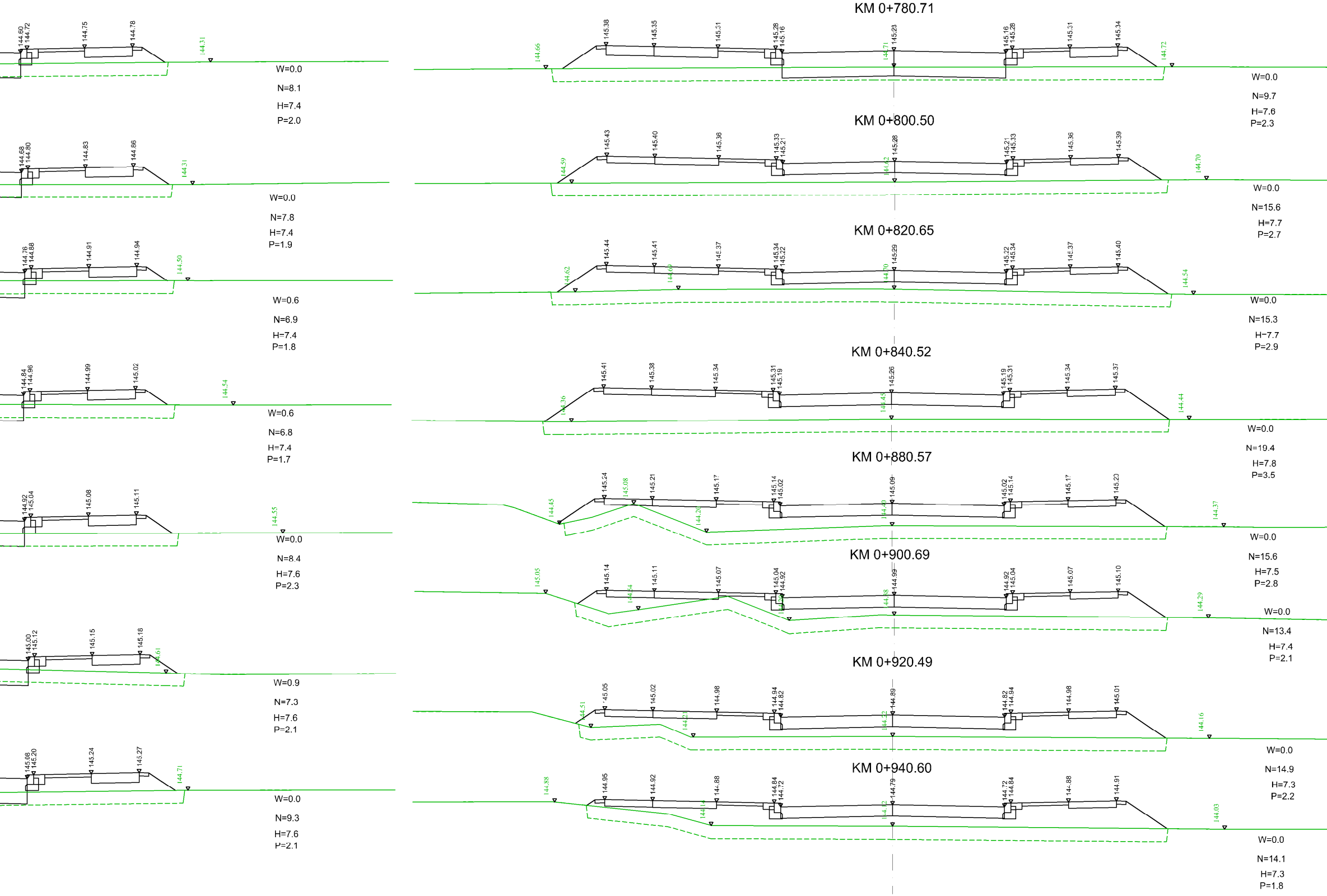
144.60
144.72
144.75
144.78
144.31
W=0.0
N=8.1
H=7.4
P=2.0
144.68
144.80
144.83
144.86
144.31
W=0.0
N=7.8
H=7.4
P=1.9
144.76
144.88
144.91
144.94
144.50
W=0.6
N=6.9
H=7.4
P=1.8
144.84
144.96
144.99
145.02
144.54
W=0.6
N=6.8
H=7.4
P=1.7
144.92
145.04
145.08
145.11
144.55
W=0.0
N=8.4
H=7.6
P=2.3
145.00
145.12
145.15
145.18
144.61
W=0.9
N=7.3
H=7.6
P=2.1
145.08
145.20
145.24
145.27
144.71
W=0.0
N=9.3
H=7.6
P=2.1
KM 0+780.71
144.66
145.38
145.35
145.31
145.28
145.16
144.71
145.23
145.16
145.28
145.31
145.34
144.72
W=0.0
N=9.7
H=7.6
P=2.3
KM 0+800.50
144.59
145.43
145.40
145.36
145.33
145.21
145.28
145.21
145.33
145.36
145.39
144.70
W=0.0
N=15.6
H=7.7
P=2.7
KM 0+820.65
144.62
145.44
145.41
145.37
145.34
145.22
144.70
145.29
145.22
145.34
145.37
145.40
144.54
W=0.0
N=15.3
H=7.7
P=2.9
KM 0+840.52
144.36
145.41
145.38
145.34
145.31
145.19
144.45
145.26
145.19
145.31
145.34
145.37
144.44
W=0.0
N=19.4
H=7.8
P=3.5
KM 0+880.57
144.45
145.24
145.08
145.21
144.20
145.17
145.14
145.02
145.09
145.02
145.14
145.17
145.23
144.37
W=0.0
N=15.6
H=7.5
P=2.8
KM 0+900.69
145.05
145.14
144.54
145.11
145.07
145.04
144.92
144.99
144.92
145.04
145.07
145.10
144.29
W=0.0
N=13.4
H=7.4
P=2.1
KM 0+920.49
144.51
145.05
145.02
144.98
144.94
144.82
144.22
144.89
144.82
144.94
144.98
145.01
144.16
W=0.0
N=14.9
H=7.3
P=2.2
KM 0+940.60
144.88
144.95
144.92
144.88
144.84
144.72
144.79
144.72
144.84
144.88
144.91
144.03
W=0.0
N=14.1
H=7.3
P=1.8

PRZEKROJE POPRZECZNE

Budowa drogi 010KZ w Wysokiem Mazowieckiem
(od ul. 1 Maja do ul. Szpitalnej) wraz z
przebudową i budową infrastruktury technicznej
SKALA 1:100

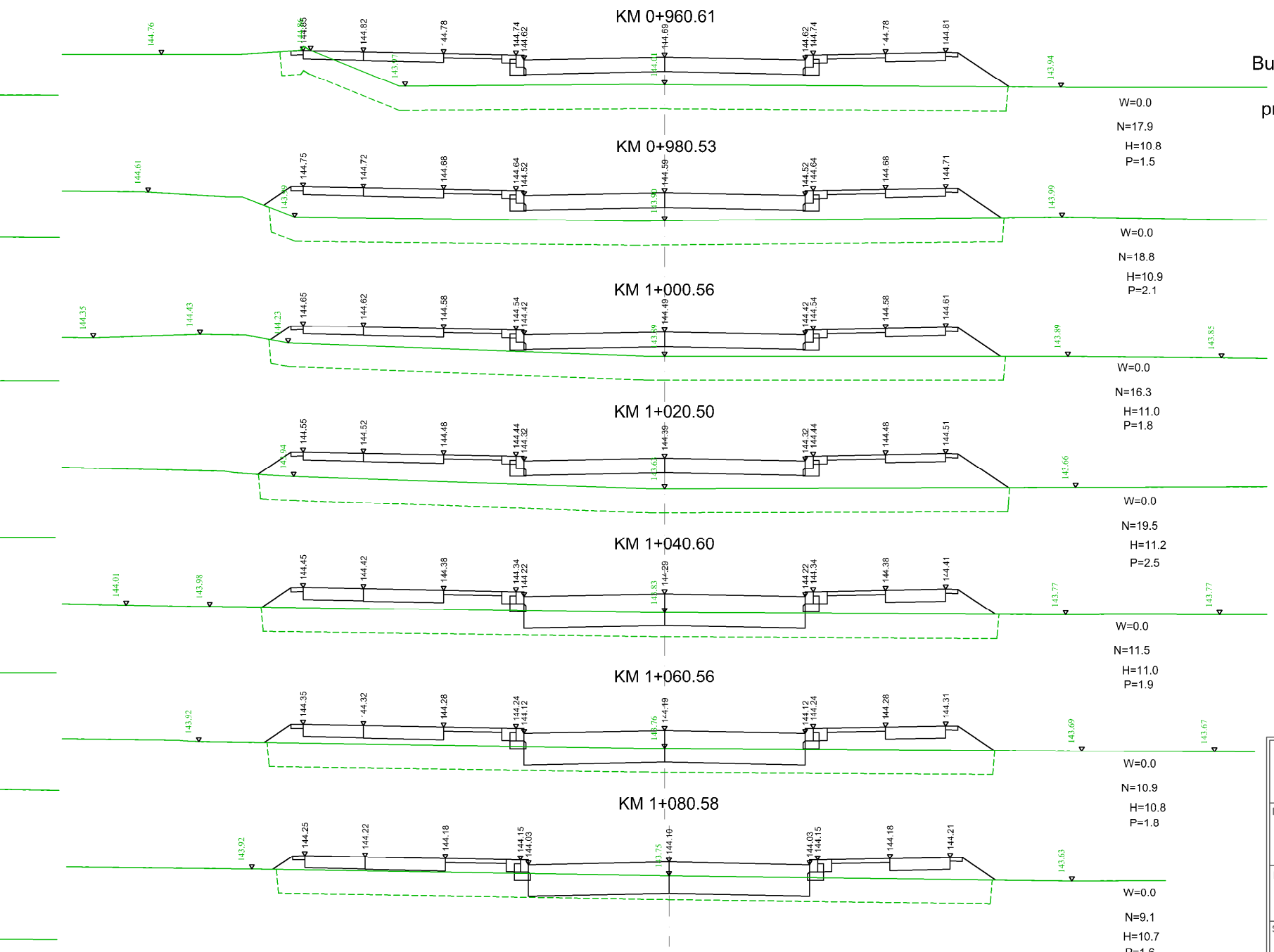
KM 0+960.61
144.76
144.85
144.82
144.78
144.74
144.62
144.69
144.62
144.74
144.78
144.81
143.97
144.01
143.94
W=0.0
N=17.9
H=10.8
P=1.5
KM 0+980.53
144.61
144.75
144.72
144.68
144.64
144.52
144.59
144.52
144.64
144.68
144.71
143.90
143.99
W=0.0
N=18.8
H=10.9
P=2.1
KM 1+000.56
144.35
144.43
144.23
144.65
144.62
144.58
144.54
144.42
144.49
144.42
144.54
144.58
144.61
143.89
143.85
W=0.0
N=16.3
H=11.0
P=1.8
KM 1+020.50
144.55
144.52
144.48
144.44
144.32
144.39
144.32
144.44
144.48
144.51
143.66
W=0.0
N=19.5
H=11.2
P=2.5
KM 1+040.60
144.01
143.98
144.45
144.42
144.38
144.34
144.22
144.29
144.22
144.34
144.38
144.41
143.77
143.77
W=0.0
N=11.5
H=11.0
P=1.9
KM 1+060.56
143.92
144.35
144.32
144.28
144.24
144.12
143.76
144.19
144.12
144.24
144.28
144.31
143.69
143.67
W=0.0
N=10.9
H=10.8
P=1.8
KM 1+080.58
143.92
144.25
144.22
144.18
144.15
144.03
143.75
144.10
144.03
144.15
144.18
144.21
143.63
W=0.0
N=9.1
H=10.7
P=1.6

LEGENDA:

W - powierzchnia wykopu [m2]
N - powierzchnia nasypu [m2]
H - powierzchnia zdjęcia humusu [m2]
P - długość plantowanych skarp [m]

DROGOWIEC Sp. z o.o.

DROGOWIEC Sp. z o.o.
ul. Zwierzyniecka 10 lok. 3; 15-333 Białystok
tel. 505 031 332; e-mail: biuro@spdrogowiec.pl
KRS 0000583625; NIP: 9662100389; REGON: 362887758

INWESTOR:	Burmistrz m. Wysokie Mazowieckie ul. Ludowa 15 18-200 Wysokie Mazowieckie		
NAZWA OBIEKTU:	Budowa drogi 010KZ w Wysokiem Mazowieckiem (od ul. 1 Maja do ul. Szpitalnej) wraz z przebudową i budową infrastruktury technicznej		
STADIUM:	PW		Numer rys.: 4/1
NAZWA RYS.:	Prrzekroje poprzeczne droga 010KZ		Skala: 1:100
ZESPÓŁ AUTORSKI: Branża/Projektant			Data: 15.06.2017
DROGOWA: mgr inż. Łukasz Milewski PDL/0098/POOD/11 PDL/BD/0030/12	Podpis:	DROGOWA: mgr inż. Piotr Jakubecki PDL/0098/POOD/11 PDL/BD/0030/12	Podpis:
mgr inż. Paweł Sietejko PDL/0103/POOD/12 PDL/BD/0017/13		Współpraca: mgr inż. Piotr Zajkowski	