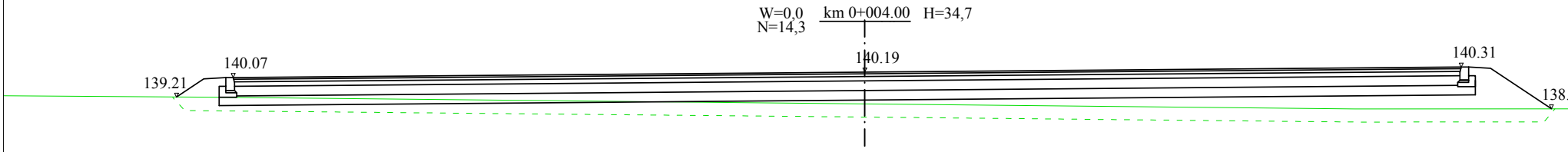
W=0,0
N=14,3
km 0+004.00
H=34,7
140.07
139.21
140.19
140.31
138.

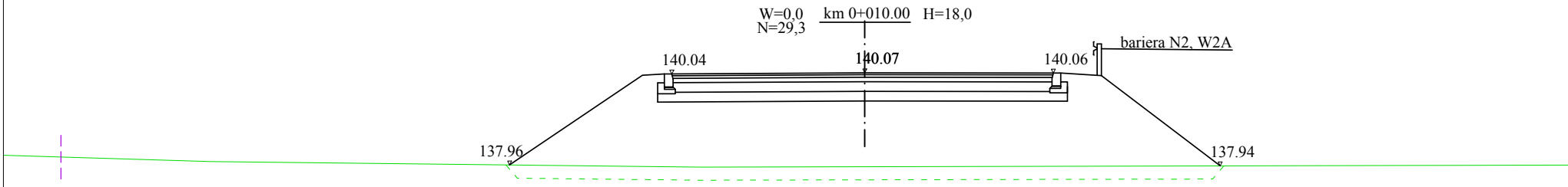
W=0,0
N=29,3
km 0+010.00
H=18,0
bariera N2, W2A
140.04
140.07
140.06
137.96
137.94

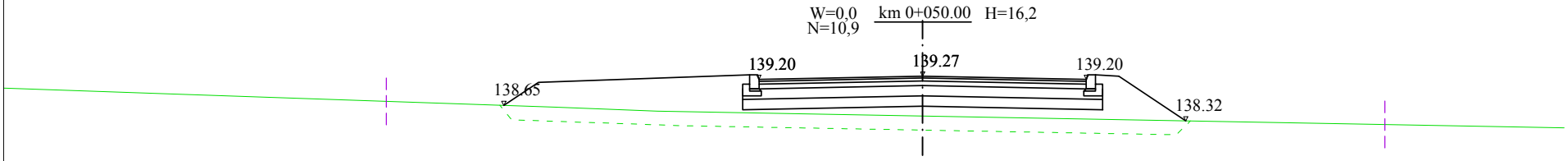
W=0,0
N=10,9
km 0+050.00
H=16,2
139.20
139.27
139.20
138.65
138.32

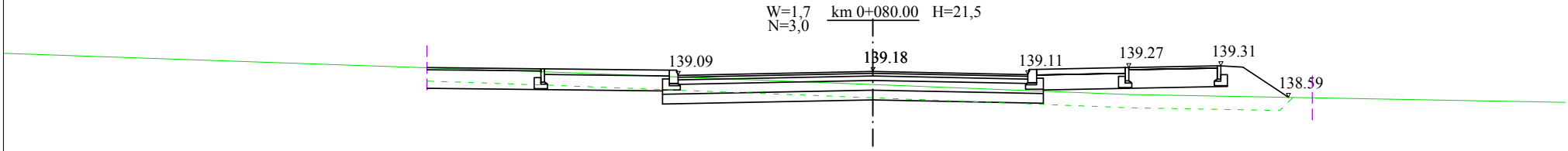
W=1,7
N=3,0
km 0+080.00
H=21,5
139.09
139.18
139.11
139.27
139.31
138.59

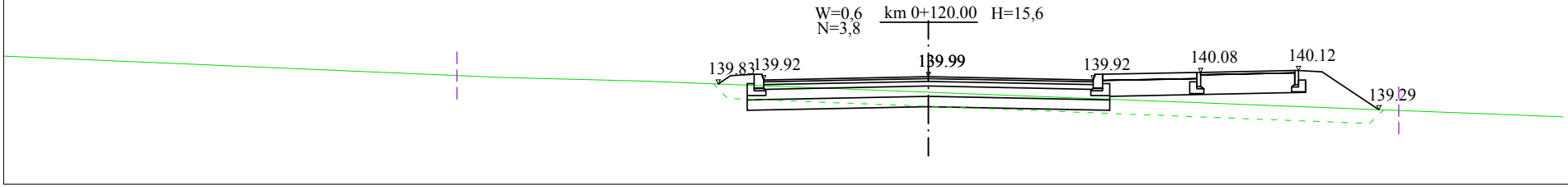
W=0,6
N=3,8
km 0+120.00
H=15,6
139.83
139.92
139.99
139.92
140.08
140.12
139.29

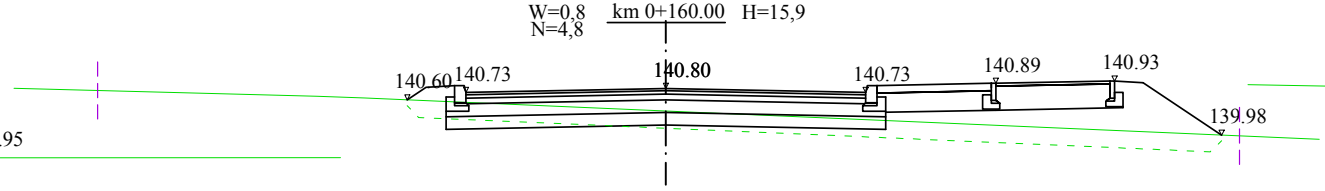
W=0,8
N=4,8
km 0+160.00
H=15,9
140.60
140.73
140.80
140.73
140.89
140.93
139.98
.95

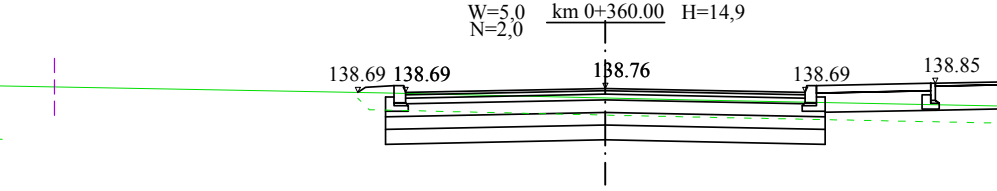
W=5,0
N=2,0
km 0+360.00
H=14,9
138.69
138.69
138.76
138.69
138.85

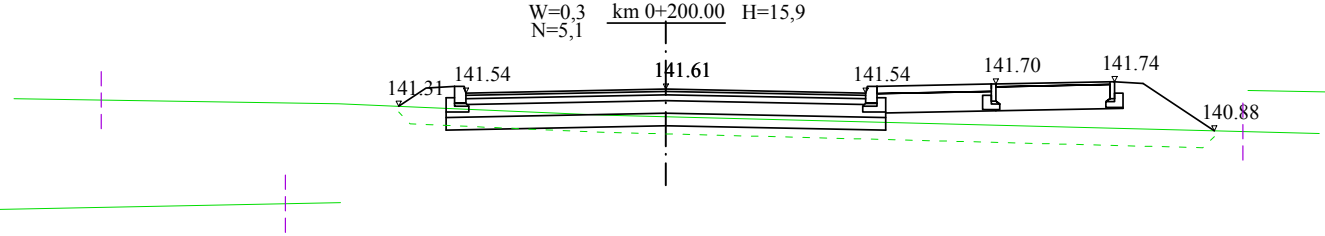
W=0,3
N=5,1
km 0+200.00
H=15,9
141.31
141.54
141.61
141.54
141.70
141.74
140.88

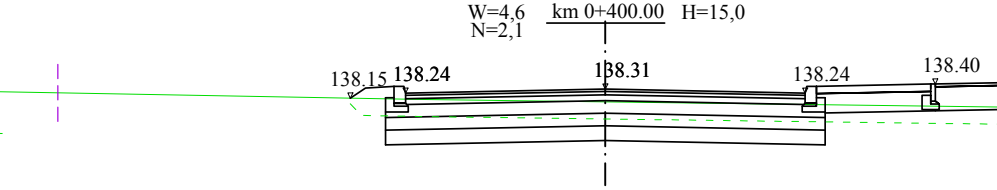
W=4,6
N=2,1
km 0+400.00
H=15,0
138.15
138.24
138.31
138.24
138.40

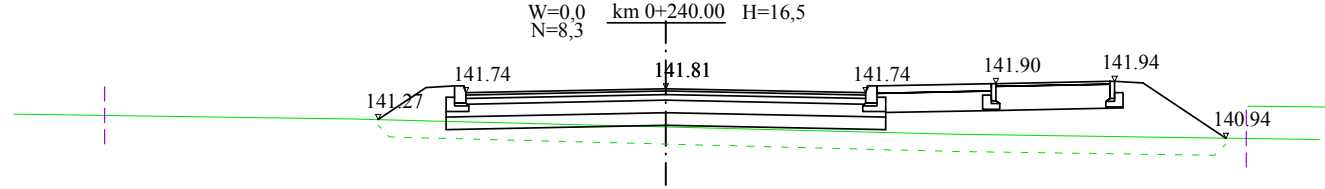
W=0,0
N=8,3
km 0+240.00
H=16,5
141.27
141.74
141.81
141.74
141.90
141.94
140.94

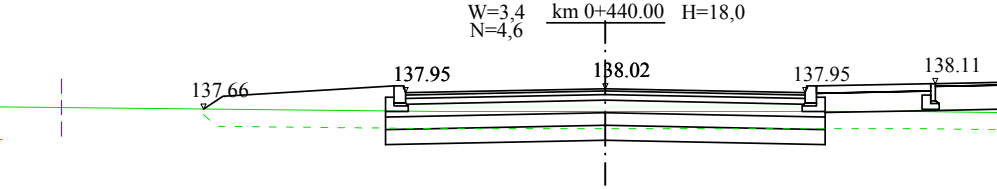
W=3,4
N=4,6
km 0+440.00
H=18,0
137.66
137.95
138.02
137.95
138.11

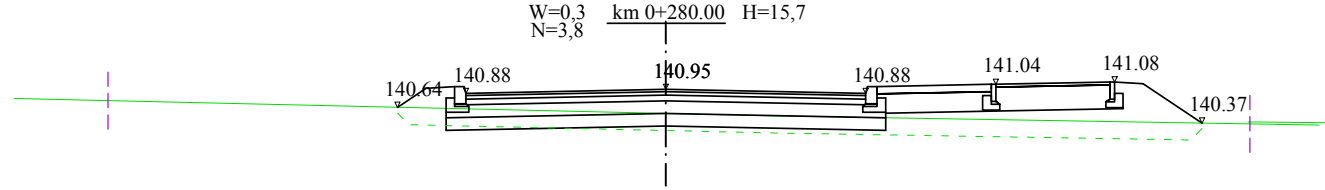
W=0,3
N=3,8
km 0+280.00
H=15,7
140.64
140.88
140.95
140.88
141.04
141.08
140.37

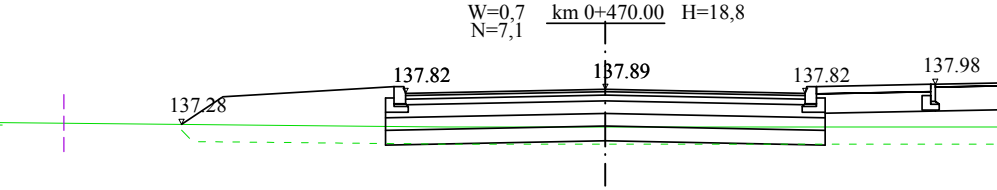
W=0,7
N=7,1
km 0+470.00
H=18,8
137.28
137.82
137.89
137.82
137.98

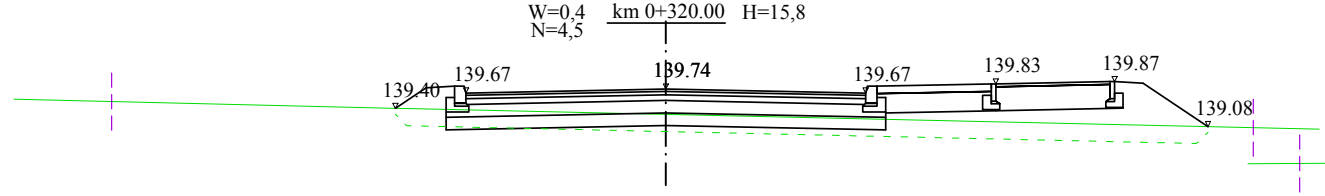
W=0,4
N=4,5
km 0+320.00
H=15,8
139.40
139.67
139.74
139.67
139.83
139.87
139.08

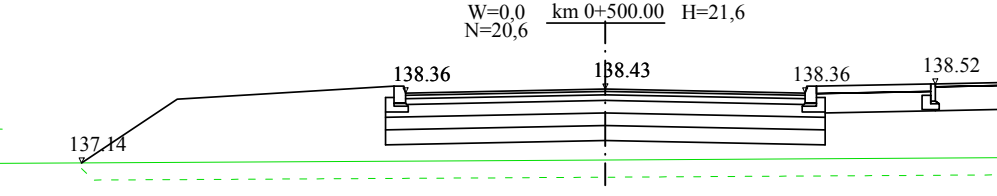
W=0,0
N=20,6
km 0+500.00
H=21,6
137.14
138.36
138.43
138.36
138.52

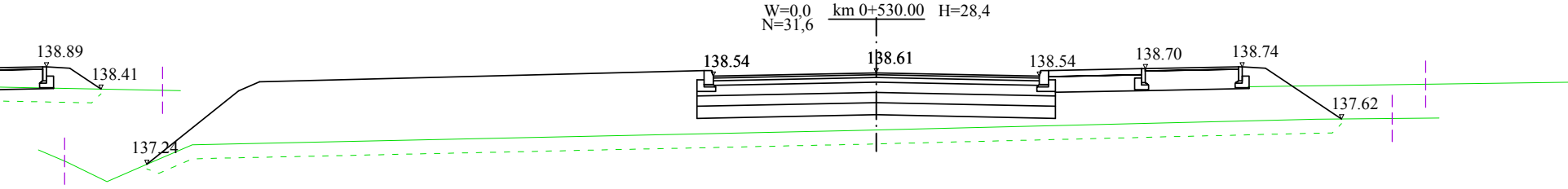
W=0,0
N=31,6
km 0+530.00
H=28,4
138.89
138.41
137.24
138.54
138.61
138.54
138.70
138.74
137.62

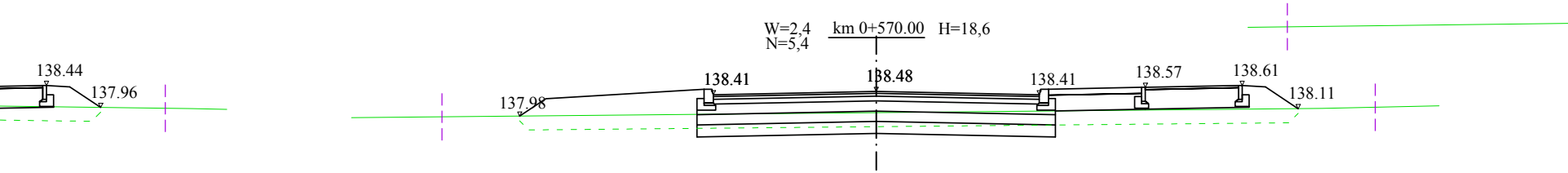
W=2,4
N=5,4
km 0+570.00
H=18,6
138.44
137.96
137.98
138.41
138.48
138.41
138.57
138.61
138.11

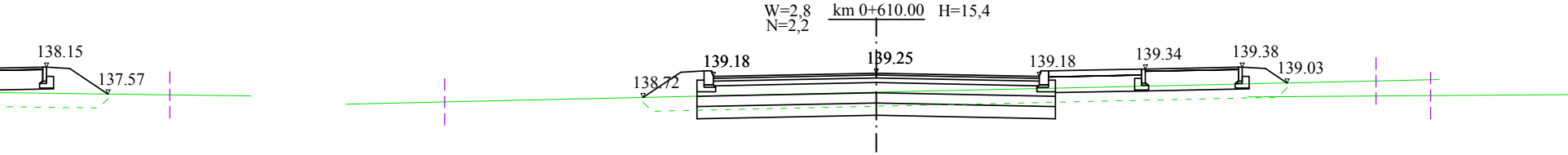
W=2,8
N=2,2
km 0+610.00
H=15,4
138.15
137.57
138.72
139.18
139.25
139.18
139.34
139.38
139.03

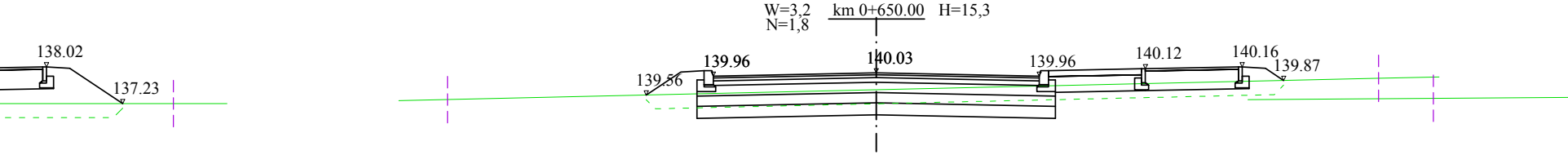
W=3,2
N=1,8
km 0+650.00
H=15,3
138.02
137.23
139.56
139.96
140.03
139.96
140.12
140.16
139.87

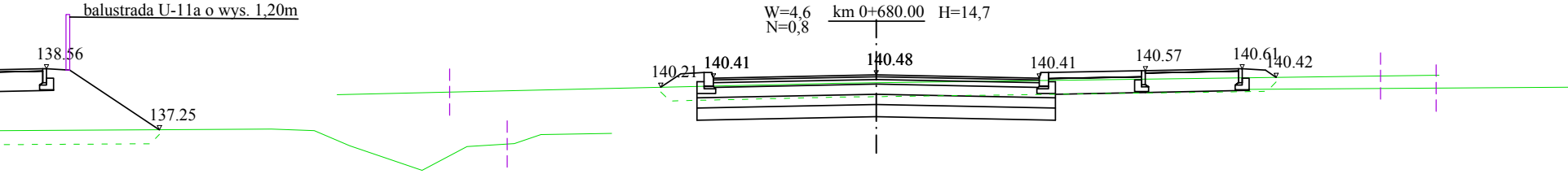
balustrada U-11a o wys. 1,20m
W=4,6
N=0,8
km 0+680.00
H=14,7
138.56
137.25
140.21
140.41
140.48
140.41
140.57
140.61
140.42

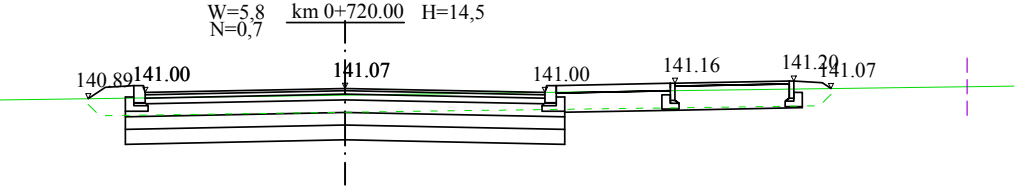
W=5,8
N=0,7
km 0+720.00
H=14,5
140.89
141.00
141.07
141.00
141.16
141.20
141.07

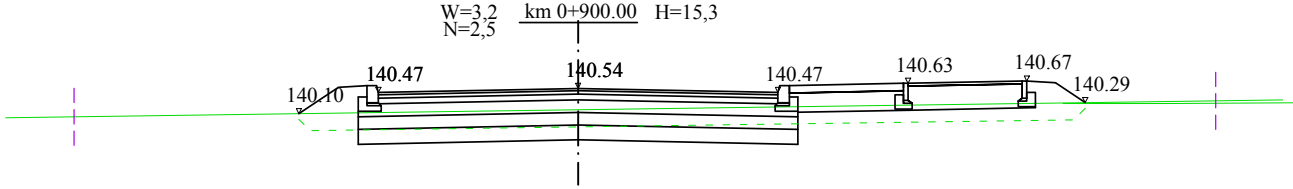
W=3,2
N=2,5
km 0+900.00
H=15,3
140.10
140.47
140.54
140.47
140.63
140.67
140.29

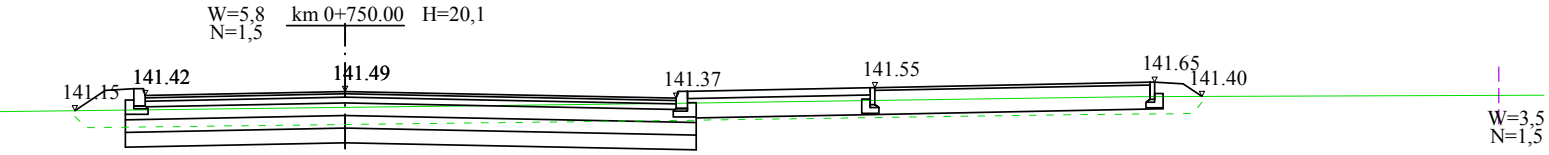
W=5,8
N=1,5
km 0+750.00
H=20,1
141.15
141.42
141.49
141.37
141.55
141.65
141.40

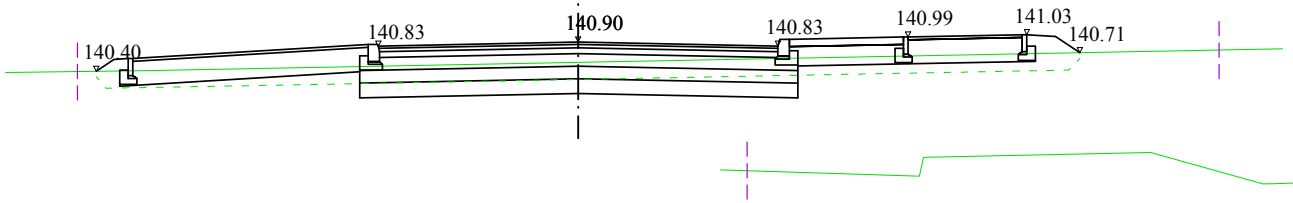
W=3,5
N=1,5
km 0+940.00
H=19,1
140.40
140.83
140.90
140.83
140.99
141.03
140.71

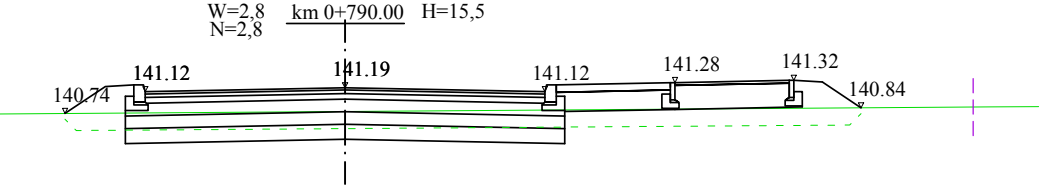
W=2,8
N=2,8
km 0+790.00
H=15,5
140.74
141.12
141.19
141.12
141.28
141.32
140.84

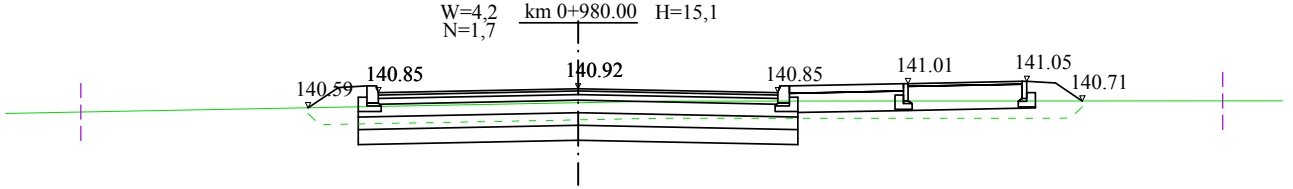
W=4,2
N=1,7
km 0+980.00
H=15,1
140.59
140.85
140.92
140.85
141.01
141.05
140.71

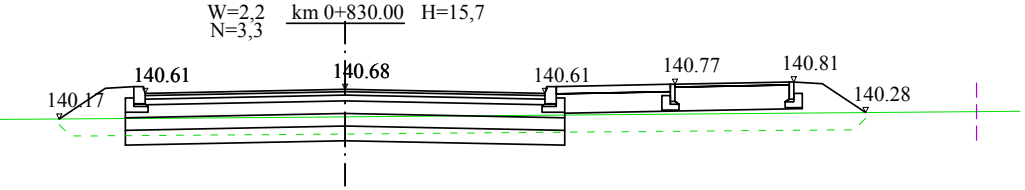
W=2,2
N=3,3
km 0+830.00
H=15,7
140.17
140.61
140.68
140.61
140.77
140.81
140.28

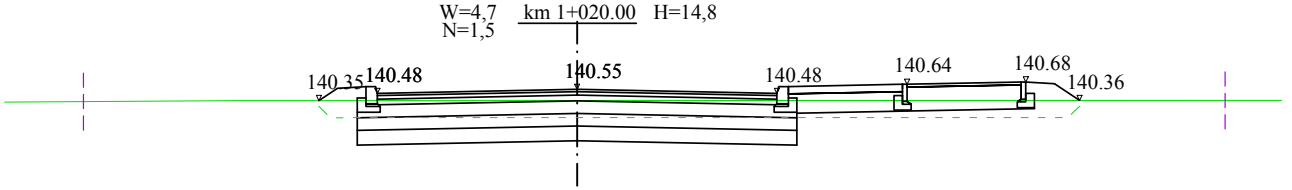
W=4,7
N=1,5
km 1+020.00
H=14,8
140.35
140.48
140.55
140.48
140.64
140.68
140.36

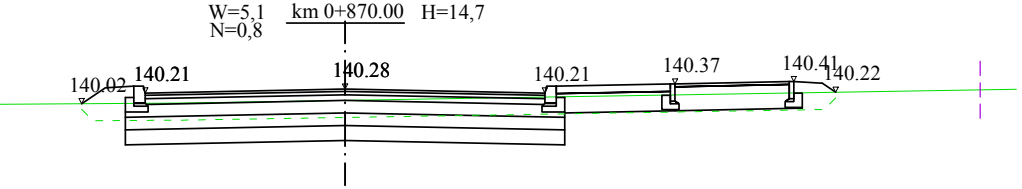
W=5,1
N=0,8
km 0+870.00
H=14,7
140.02
140.21
140.28
140.21
140.37
140.41
140.22

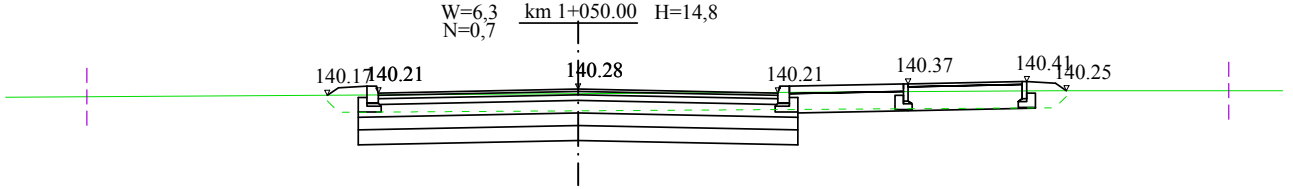
W=6,3
N=0,7
km 1+050.00
H=14,8
140.17
140.21
140.28
140.21
140.37
140.41
140.25

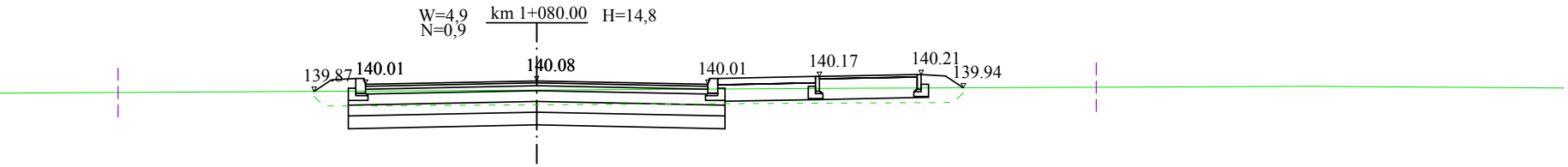
W=4,9
N=0,9
km 1+080.00
H=14,8
139.87
140.01
140.08
140.01
140.17
140.21
139.94

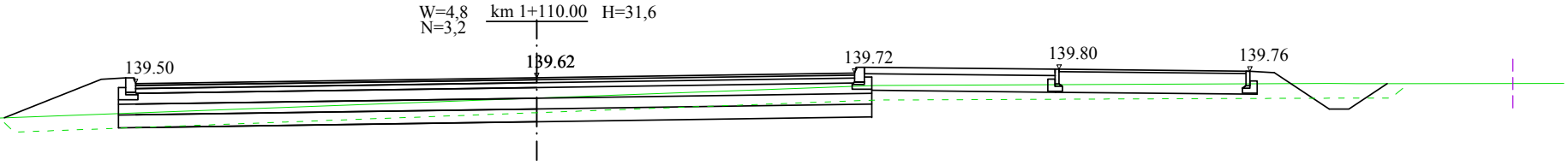
W=4,8
N=3,2
km 1+110.00
H=31,6
139.50
139.62
139.72
139.80
139.76

LEGENDA:

—— -elementy projektowane
—— - teren istniejący
- - - - - zakres humusu do zdjęcia
| - istniejąca granica pasa drogowego DK 66

Drogowskaz s.c.
M. Gwiazdowski, A. Sosnowski
ul. Elewatorska 13/22, 15-620 Białystok
tel. (085) 652 06 80, e-mail: drogowskaz-sc@o2.pl

Stadium : P.W.	Nazwa rysunku : Przekroje poprzeczne drogi gminnej Obiekt : Budowa drogi od strony zachodniej miasta Wysokie Mazowieckie od km 0+000,0 do km 1+114,95, wraz z budową skrzyżowania z DK 66 oraz budową towarzyszącej infrastruktury technicznej.	Rysunek nr : 6.1
Skala : 1:100		Data : 08.05.2020

BRANŻA DROGOWA

Opracował:		Sprawdził:	
Imię i nazwisko nr upr.:	Podpis:	Imię i nazwisko nr upr.:	Podpis:
mgr inż. Marek Gwiazdowski Bł 46/02 mgr inż. Adam Sosnowski Bł 45/02 współpraca: mgr inż. Krzysztof Kulesza		mgr inż. Adam Jurczuk PDL/0097/POOD/11	