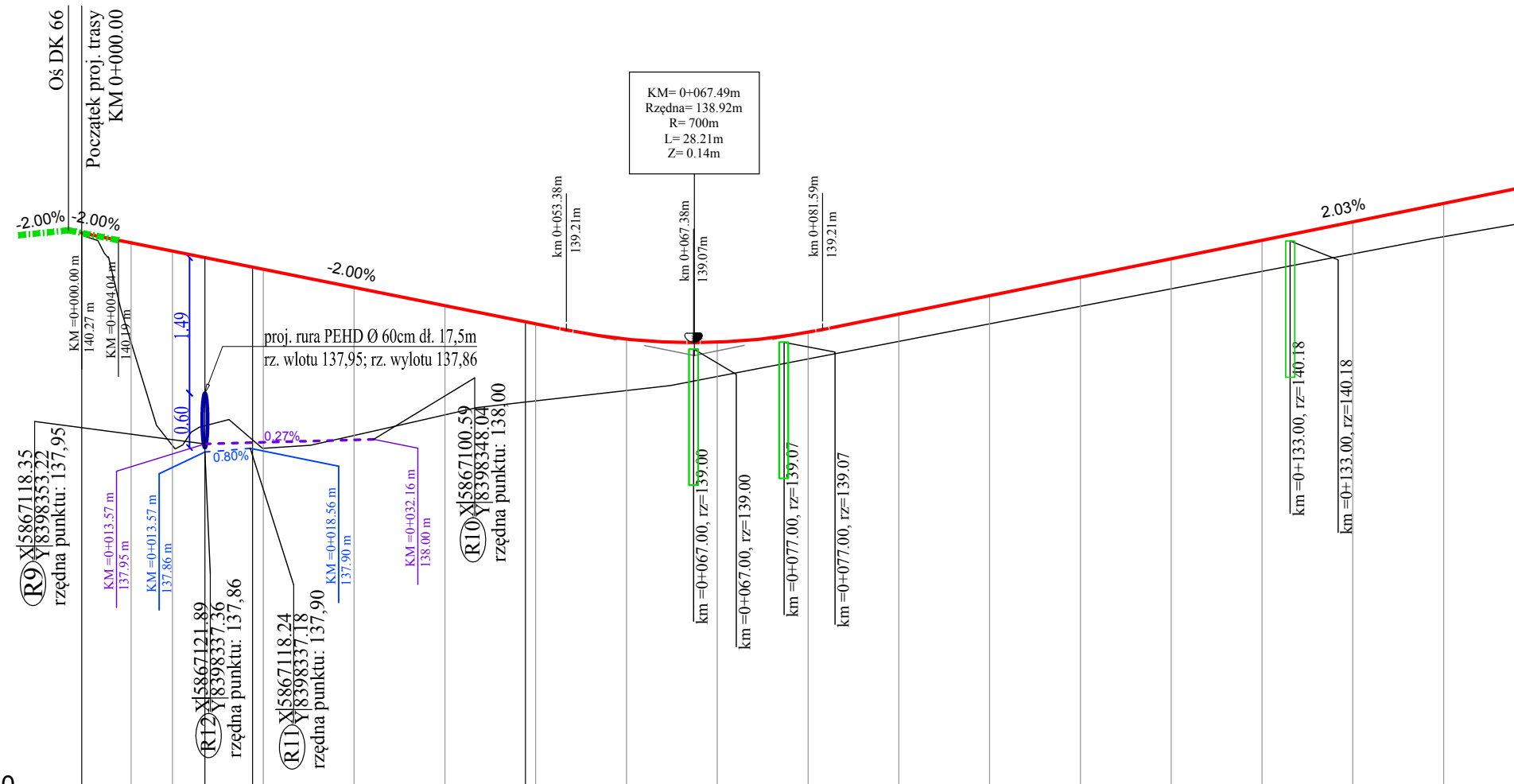
Oś DK 66
Początek proj. trasy
KM 0+000.00
-2.00%
-2.00%
-2.00%
2.03%
KM =0+000.00 m
140.27 m
KM =0+004.04 m
140.19 m
1.49
0.60
proj. rura PEHD Ø 60cm dł. 17,5m
rz. wlotu 137,95; rz. wylotu 137,86
0.27%
0.80%
R9 X 5867118.35
Y 8398353.22
rzędna punktu: 137,95
KM =0+013.57 m
137.95 m
KM =0+013.57 m
137.86 m
R12 X 5867121.89
Y 8398337.36
rzędna punktu: 137,86
R11 X 5867118.24
Y 8398337.18
rzędna punktu: 137,90
KM =0+018.56 m
137.90 m
KM =0+032.16 m
138.00 m
R10 X 5867100.59
Y 8398348.04
rzędna punktu: 138,00
km 0+053.38m
139.21m
KM= 0+067.49m
Rzędna= 138.92m
R= 700m
L= 28.21m
Z= 0.14m
km 0+067.38m
139.07m
km 0+081.59m
139.21m
km =0+067.00, rz=139.00
km =0+067.00, rz=139.00
km =0+077.00, rz=139.07
km =0+077.00, rz=139.07
km =0+133.00, rz=140.18
km =0+133.00, rz=140.18

P.P.=134.00

Rzędne niwelety		140.16	140.07	139.87	139.67	139.47	139.27	139.10	139.07	139.18	139.38	139.58	139.79	139.99	140.19	140.39	140.60
Rzędne terenu		139.06	137.93	137.90	138.04	138.27	138.42	138.54	138.69	138.89	139.08	139.27	139.47	139.66	139.85	140.04	140.23
Różnice rzędnych		1.10	2.14	1.97	1.63	1.20	0.85	0.57	0.38	0.29	0.30	0.31	0.32	0.33	0.34	0.35	0.37
Elementy niwelety	L=5.50m i=-2.00%	L=47.88m i=-2.00%						L=28.21m R=700.00m			L=115.40m i=2.03%						
Elementy trasy	L=18.82m			L=30.05m R=750.00m													
Odległości		05.45	10.00	20.00	30.00	40.00	50.00	60.00	70.00	80.00	90.00	00.00	10.00	20.00	30.00	40.00	50.00
Kilometraż												0+100					

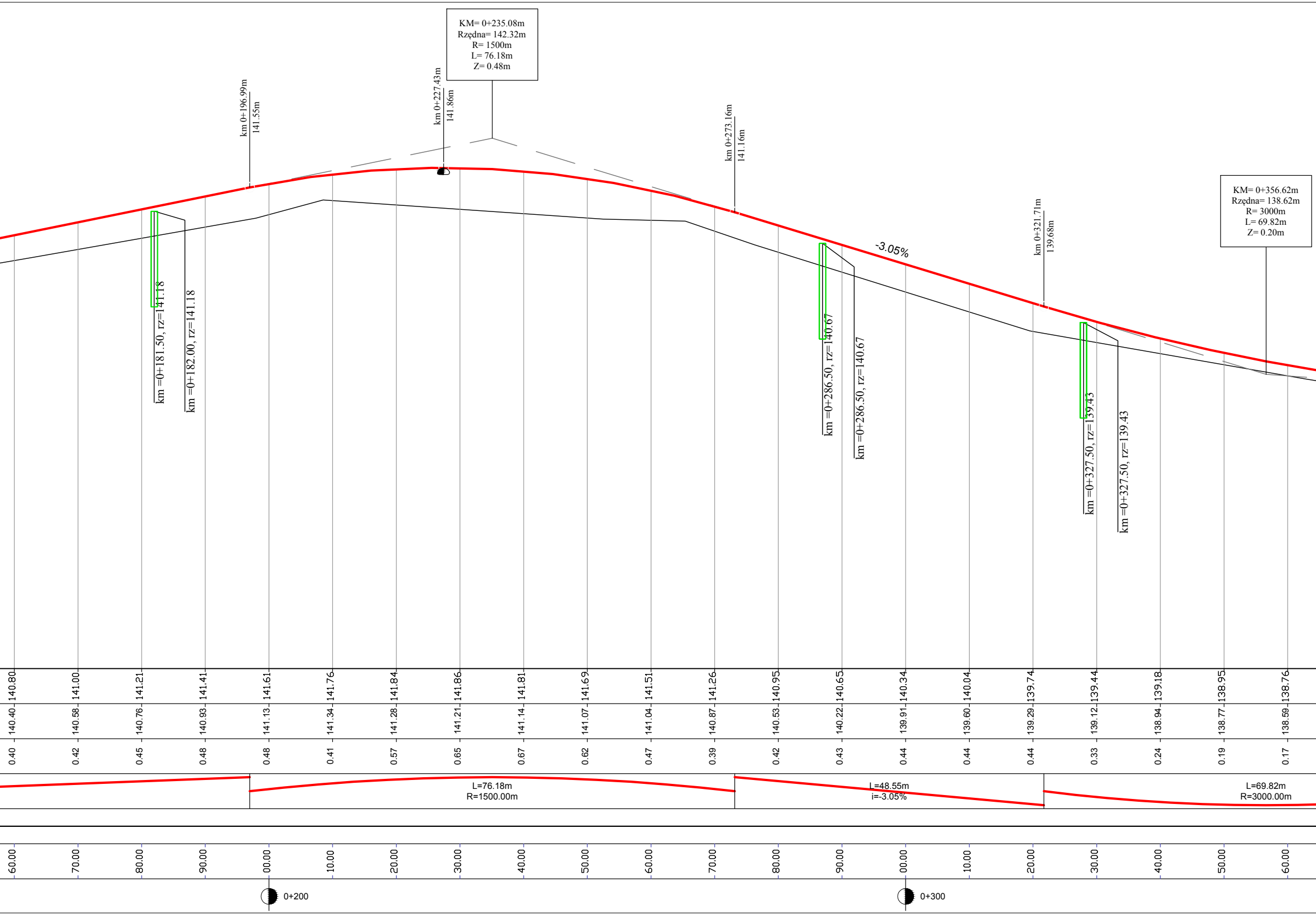
KM= 0+235.08m
Rzędna= 142.32m
R= 1500m
L= 76.18m
Z= 0.48m
km 0+196.99m
141.55m
km 0+227.43m
141.86m
km 0+273.16m
141.16m
km 0+321.71m
139.68m
KM= 0+356.62m
Rzędna= 138.62m
R= 3000m
L= 69.82m
Z= 0.20m
-3.05%
km =0+181.50, rz=141.18
km =0+182.00, rz=141.18
km =0+286.50, rz=140.67
km =0+286.50, rz=140.67
km =0+327.50, rz=139.43
km =0+327.50, rz=139.43
140.80 141.00 141.21 141.41 141.61 141.76 141.84 141.86 141.81 141.69 141.51 141.26 140.95 140.65 140.34 140.04 139.74 139.44 139.18 138.95 138.76
140.40 140.58 140.76 140.93 141.13 141.34 141.28 141.21 141.14 141.07 141.04 140.87 140.53 140.22 139.91 139.60 139.29 139.12 138.94 138.77 138.59
0.40 0.42 0.45 0.48 0.48 0.41 0.57 0.65 0.67 0.62 0.47 0.39 0.42 0.43 0.44 0.44 0.44 0.33 0.24 0.19 0.17
L=76.18m
R=1500.00m
L=48.55m
i=-3.05%
L=69.82m
R=3000.00m
60.00 70.00 80.00 90.00 00.00 10.00 20.00 30.00 40.00 50.00 60.00 70.00 80.00 90.00 00.00 10.00 20.00 30.00 40.00 50.00 60.00
0+200
0+300

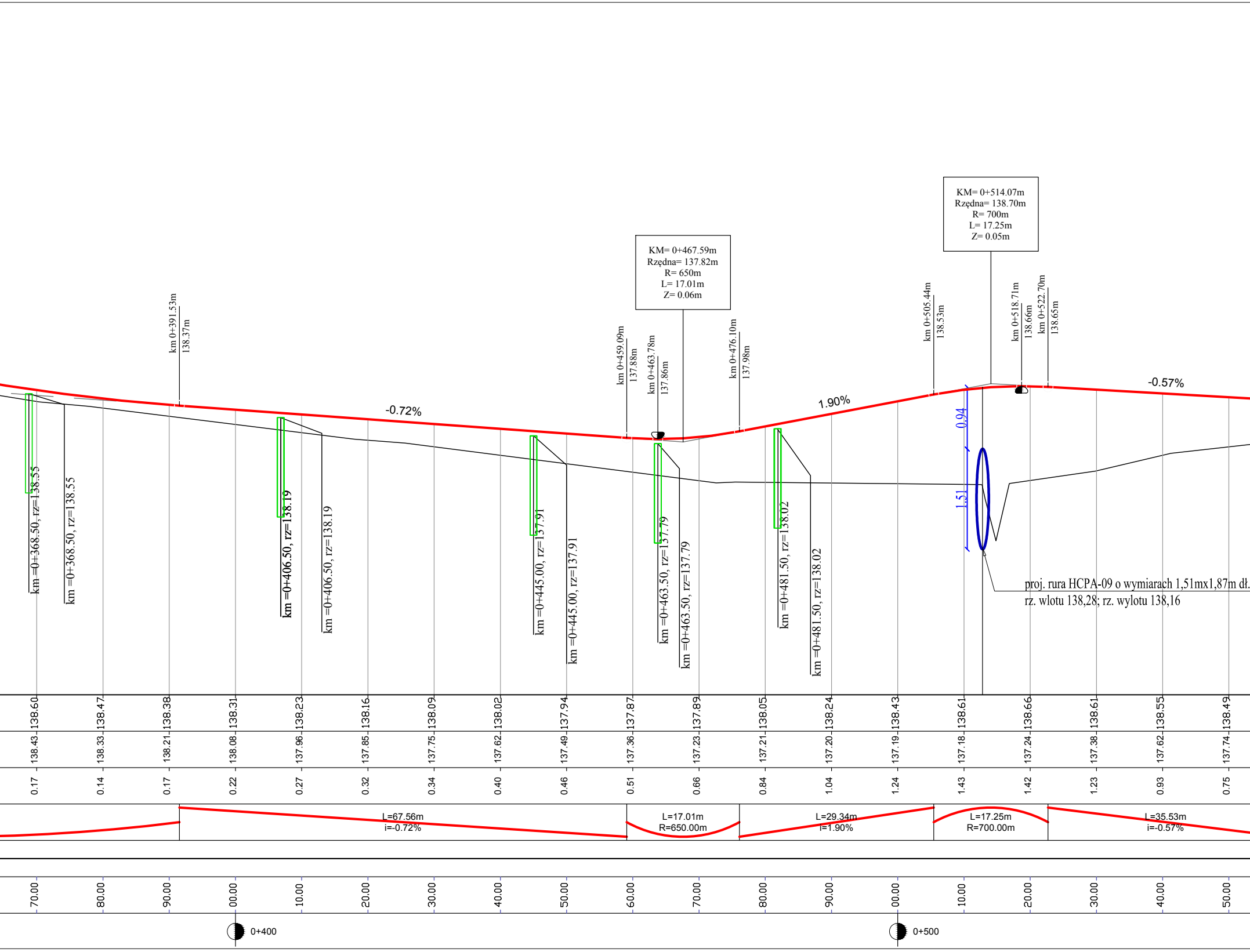
KM= 0+467.59m
Rzędna= 137.82m
R= 650m
L= 17.01m
Z= 0.06m
KM= 0+514.07m
Rzędna= 138.70m
R= 700m
L= 17.25m
Z= 0.05m
km 0+391.53m
138.37m
km 0+459.09m
137.88m
km 0+463.78m
137.86m
km 0+476.10m
137.98m
km 0+505.44m
138.53m
km 0+518.71m
138.66m
km 0+522.70m
138.65m
-0.72%
1.90%
-0.57%
0.94
1.51
km =0+368.50, rz=138.55
km =0+368.50, rz=138.55
km =0+406.50, rz=138.19
km =0+406.50, rz=138.19
km =0+445.00, rz=137.91
km =0+445.00, rz=137.91
km =0+463.50, rz=137.79
km =0+463.50, rz=137.79
km =0+481.50, rz=138.02
km =0+481.50, rz=138.02
proj. rura HCPA-09 o wymiarach 1,51mx1,87m dł.
rz. wlotu 138,28; rz. wylotu 138,16
138.60
138.47
138.38
138.31
138.23
138.16
138.09
138.02
137.94
137.87
137.89
138.05
138.24
138.43
138.61
138.66
138.61
138.55
138.49
138.43
138.33
138.21
138.08
137.96
137.85
137.75
137.62
137.49
137.36
137.23
137.21
137.20
137.19
137.18
137.24
137.38
137.62
137.74
0.17
0.14
0.17
0.22
0.27
0.32
0.34
0.40
0.46
0.51
0.66
0.84
1.04
1.24
1.43
1.42
1.23
0.93
0.75
L=67.56m
i=-0.72%
L=17.01m
R=650.00m
L=29.34m
i=1.90%
L=17.25m
R=700.00m
L=35.53m
i=-0.57%
70.00
80.00
90.00
00.00
10.00
20.00
30.00
40.00
50.00
60.00
70.00
80.00
90.00
00.00
10.00
20.00
30.00
40.00
50.00
0+400
0+500

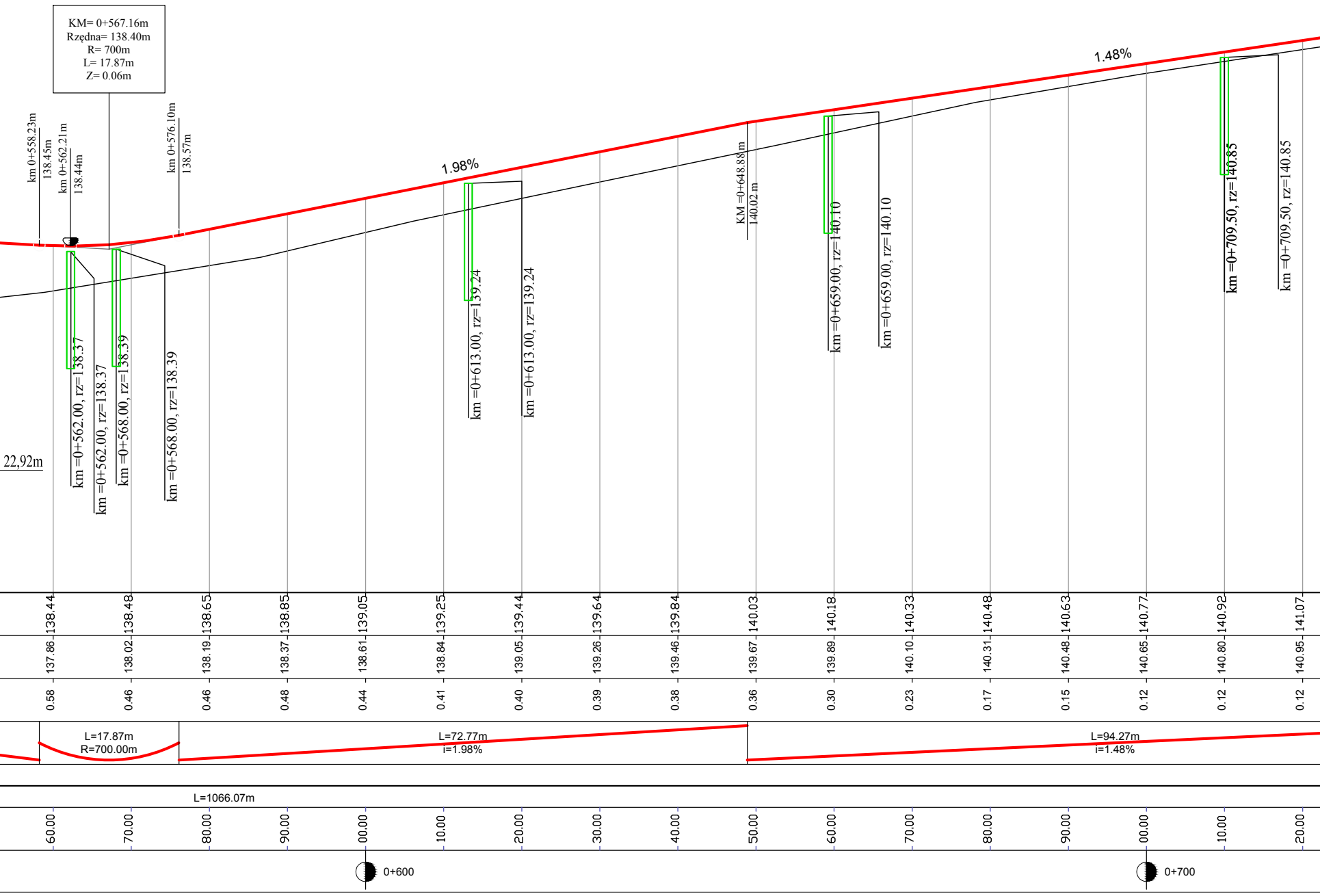
KM= 0+567.16m
Rzędna= 138.40m
R= 700m
L= 17.87m
Z= 0.06m
km 0+558.23m
138.45m
km 0+562.21m
138.44m
km 0+576.10m
138.57m
1.98%
1.48%
KM =0+648.88m
140.02 m
km =0+562.00, rz=138.37
km =0+562.00, rz=138.37
km =0+568.00, rz=138.39
km =0+568.00, rz=138.39
km =0+613.00, rz=139.24
km =0+613.00, rz=139.24
km =0+659.00, rz=140.10
km =0+659.00, rz=140.10
km =0+709.50, rz=140.85
km =0+709.50, rz=140.85
22,92m
138.44
138.48
138.65
138.85
139.05
139.25
139.44
139.64
139.84
140.03
140.18
140.33
140.48
140.63
140.77
140.92
141.07
137.86
138.02
138.19
138.37
138.61
138.84
139.05
139.26
139.46
139.67
139.89
140.10
140.31
140.48
140.65
140.80
140.95
0.58
0.46
0.46
0.48
0.44
0.41
0.40
0.39
0.38
0.36
0.30
0.23
0.17
0.15
0.12
0.12
0.12
L=17.87m
R=700.00m
L=72.77m
i=1.98%
L=94.27m
i=1.48%
L=1066.07m
60.00
70.00
80.00
90.00
00.00
10.00
20.00
30.00
40.00
50.00
60.00
70.00
80.00
90.00
00.00
10.00
20.00
0+600
0+700

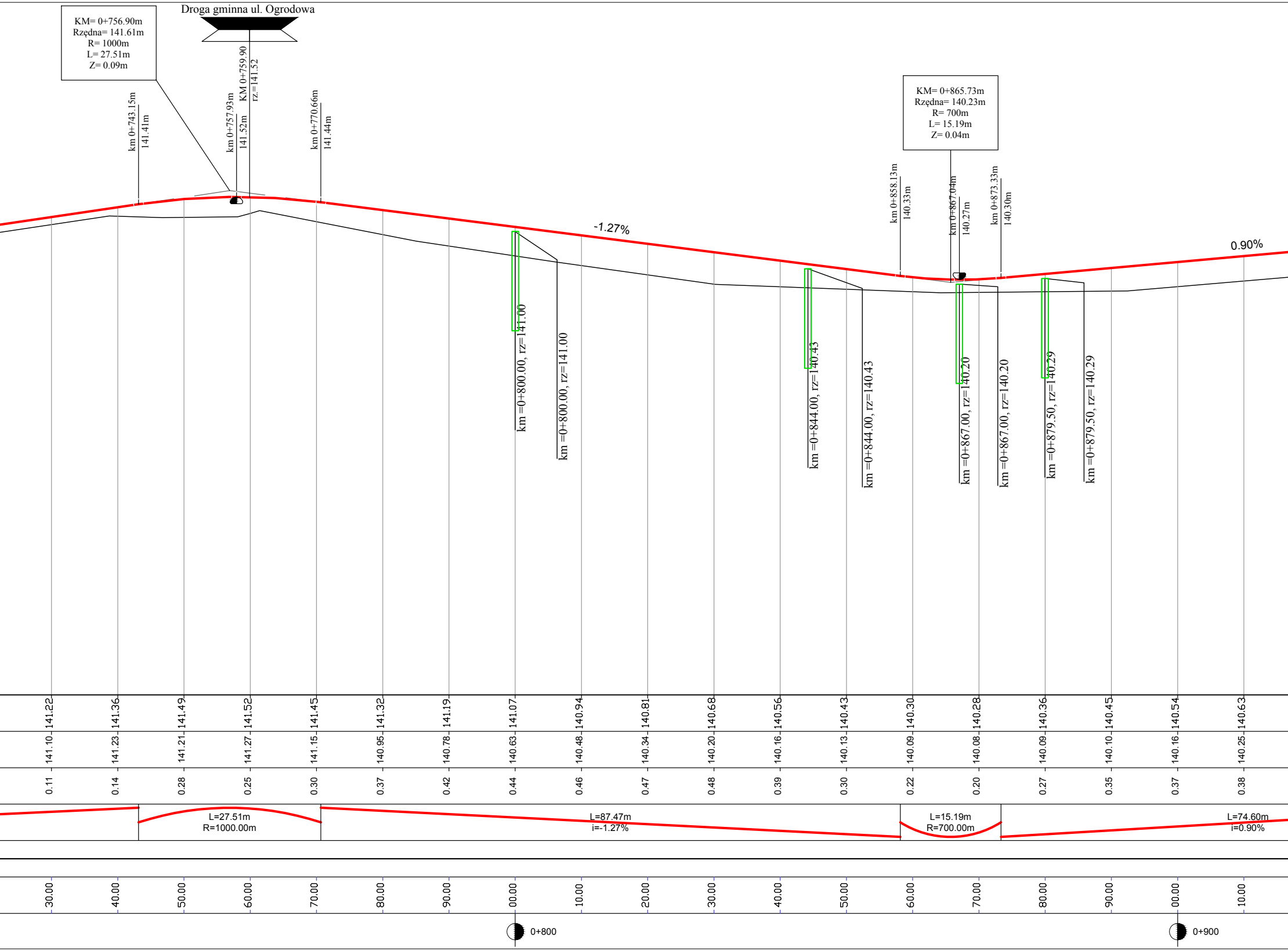
Droga gminna ul. Ogrodowa
KM= 0+756.90m
Rzędna= 141.61m
R= 1000m
L= 27.51m
Z= 0.09m
km 0+743.15m
141.41m
km 0+757.93m
141.52m
KM 0+759.90
rz.=141.52
km 0+770.66m
141.44m
KM= 0+865.73m
Rzędna= 140.23m
R= 700m
L= 15.19m
Z= 0.04m
km 0+858.13m
140.33m
km 0+867.04m
140.27m
km 0+873.33m
140.30m
-1.27%
0.90%
km =0+800.00, rz=141.00
km =0+800.00, rz=141.00
km =0+844.00, rz=140.43
km =0+844.00, rz=140.43
km =0+867.00, rz=140.20
km =0+867.00, rz=140.20
km =0+879.50, rz=140.29
km =0+879.50, rz=140.29
141.22
141.36
141.49
141.52
141.45
141.32
141.19
141.07
140.94
140.81
140.68
140.56
140.43
140.30
140.28
140.36
140.45
140.54
140.63
141.10
141.23
141.21
141.27
141.15
140.95
140.78
140.63
140.48
140.34
140.20
140.16
140.13
140.09
140.08
140.09
140.10
140.16
140.25
0.11
0.14
0.28
0.25
0.30
0.37
0.42
0.44
0.46
0.47
0.48
0.39
0.30
0.22
0.20
0.27
0.35
0.37
0.38
L=27.51m
R=1000.00m
L=87.47m
i=-1.27%
L=15.19m
R=700.00m
L=74.60m
i=0.90%
30.00
40.00
50.00
60.00
70.00
80.00
90.00
00.00
10.00
20.00
30.00
40.00
50.00
60.00
70.00
80.00
90.00
00.00
10.00
0+800
0+900

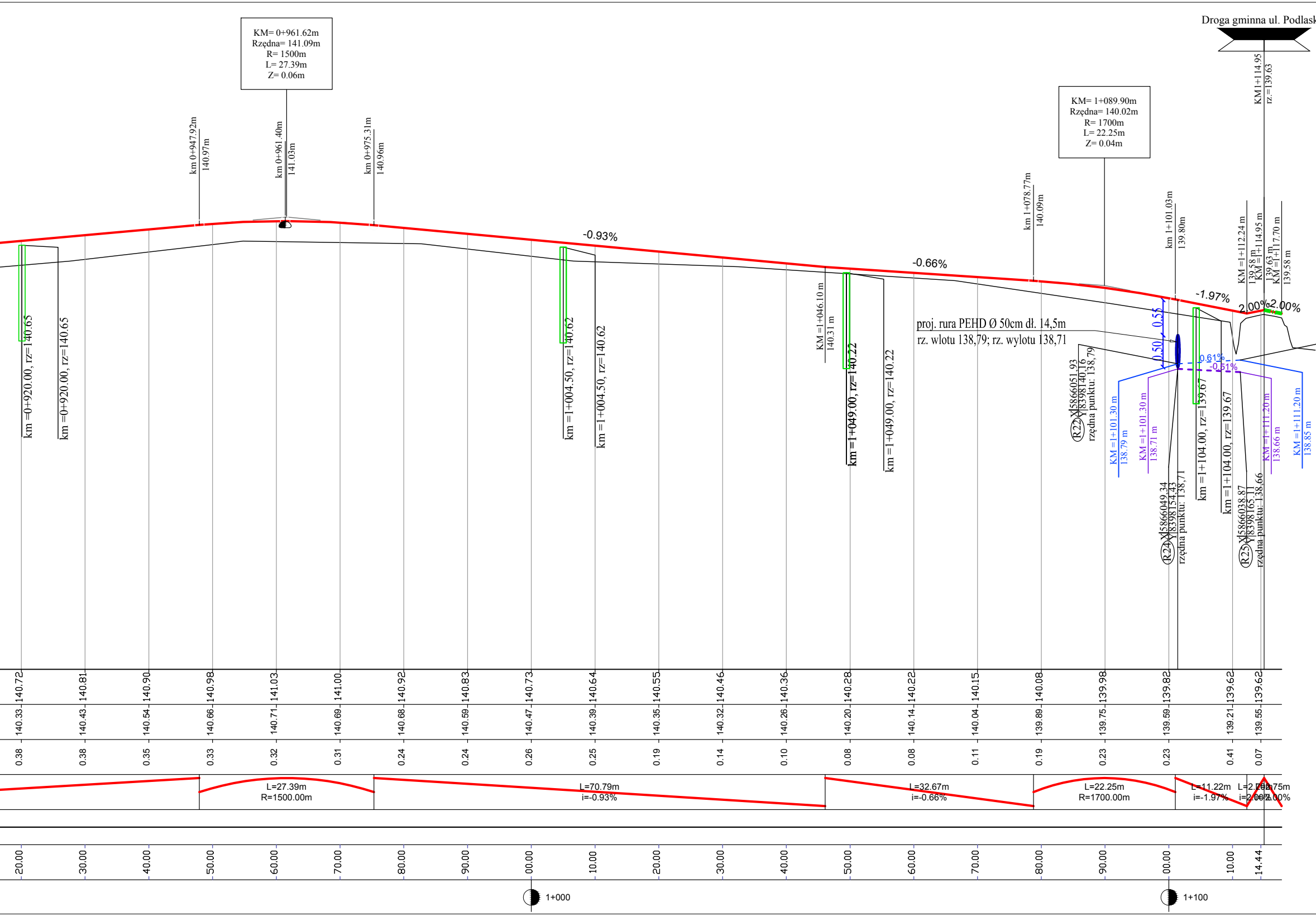
Droga gminna ul. Podlask
KM= 0+961.62m
Rzędna= 141.09m
R= 1500m
L= 27.39m
Z= 0.06m
KM= 1+089.90m
Rzędna= 140.02m
R= 1700m
L= 22.25m
Z= 0.04m
KM 1+114.95
rz.=139.63
km 0+947.92m
140.97m
km 0+961.40m
141.03m
km 0+975.31m
140.96m
km 1+078.77m
140.09m
km 1+101.03m
139.80m
KM =1+112.24 m
139.58 m
KM =1+114.95 m
139.63 m
KM =1+117.70 m
139.58 m
-0.93%
-0.66%
-1.97%
2.00%
2.00%
0.61%
-0.51%
0.55
0.50
km =0+920.00, rz=140.65
km =0+920.00, rz=140.65
km =1+004.50, rz=140.62
km =1+004.50, rz=140.62
KM =1+046.10 m
140.31 m
km =1+049.00, rz=140.22
km =1+049.00, rz=140.22
proj. rura PEHD Ø 50cm dł. 14,5m
rz. wlotu 138,79; rz. wylotu 138,71
R22 X5866051.93
Y8398140.16
rzędna punktu: 138,79
KM =1+101.30 m
138.79 m
KM =1+101.30 m
138.71 m
R24 X5866049.34
Y8398154.43
rzędna punktu: 138,71
km =1+104.00, rz=139.67
km =1+104.00, rz=139.67
KM =1+111.20 m
138.66 m
KM =1+111.20 m
138.85 m
R25 X5866038.87
Y8398165.11
rzędna punktu: 138,66
140.72 140.81 140.90 140.98 141.03 141.00 140.92 140.83 140.73 140.64 140.55 140.46 140.36 140.28 140.22 140.15 140.08 139.98 139.82 139.62 139.62
140.33 140.43 140.54 140.66 140.71 140.69 140.68 140.59 140.47 140.39 140.35 140.32 140.26 140.20 140.14 140.04 139.89 139.75 139.59 139.21 139.55
0.38 0.38 0.35 0.33 0.32 0.31 0.24 0.24 0.26 0.25 0.19 0.14 0.10 0.08 0.08 0.11 0.19 0.23 0.23 0.41 0.07
L=27.39m
R=1500.00m
L=70.79m
i=-0.93%
L=32.67m
i=-0.66%
L=22.25m
R=1700.00m
L=11.22m
i=-1.97%
L=2.75m
i=2.00%
2.00%
20.00 30.00 40.00 50.00 60.00 70.00 80.00 90.00 00.00 10.00 20.00 30.00 40.00 50.00 60.00 70.00 80.00 90.00 00.00 10.00 14.44
1+000
1+100

ka

R23 X 5866043,39
Y 8398131,19
rzędna punktu: 138,85

LEGENDA:

━━━	- projektowana niweleta drogi
───	- istniejący profil terenu w osi drogi
▬ ▪ ▬ ▪ ▬	- istniejące nawierzchnie utwardzone
- - - - -	- niweleta rowu lewego
- - - - -	- niweleta rowu prawego
▯	- wpusty kanalizacji deszczowej

Drogowskaz s.c.

M. Gwiazdowski, A. Sosnowski
ul. Elewatorska 13/22, 15-620 Białystok
tel. (085) 652 06 80, e-mail: drogowskaz-sc@o2.pl

Stadium : P.W.	Nazwa rysunku : Profil podłużny	Rysunek nr : 4.
Skala : 1:50/500	Obiekt : Budowa drogi od strony zachodniej miasta Wysokie Mazowieckie od km 0+000,0 do km 1+114,95, wraz z budową skrzyżowania z DK 66 oraz budową towarzyszącej infrastruktury technicznej.	Data : 08.05.2020

BRANŻA DROGOWA

Opracował:		Sprawdził:	
Imię i nazwisko nr upr.:	Podpis:	Imię i nazwisko nr upr.:	Podpis:
mgr inż. Marek Gwiazdowski Bł 46/02 mgr inż. Adam Sosnowski Bł 45/02 współpraca: mgr inż. Krzysztof Kulesza		mgr inż. Adam Jurczuk PDL/0097/POOD/11	